# AVALON

## 2012

NAVIGATION SYSTEM
OWNER'S MANUAL

TOYOTA

© 2011 TOYOTA MOTOR CORPORATION

All rights reserved. This material may not be reproduced or copied, in whole or in part, without the written permission of Toyota Motor Corporation.

# Introduction

**This manual explains the operation of the Navigation System. Please read this manual carefully to ensure proper use. Keep this manual in your vehicle at all times.**

The Navigation System is one of the most technologically advanced vehicle accessories ever developed. The system receives satellite signals from the Global Positioning System (GPS) operated by the U.S. Department of Defense. Using these signals and other vehicle sensors, the system indicates your present position and assists in locating a desired destination.

The navigation system is designed to select efficient routes from your present starting location to your destination. The system is also designed to direct you to a destination that is unfamiliar to you in an efficient manner. The system uses DENSO maps. The calculated routes may not be the shortest nor the least traffic congested. Your own personal local knowledge or “short cut” may at times be faster than the calculated routes.

The navigation system’s database includes Point of Interest categories to allow you to easily select destinations such as restaurants and hotels. If a destination is not in the database, you can enter the street address or a major intersection close to it and the system will guide you there.

The system will provide both a visual map and audio instructions. The audio instructions will announce the distance remaining and the direction to turn in approaching an intersection. These voice instructions will help you keep your eyes on the road and are timed to provide enough time to allow you to maneuver, change lanes or slow down.

**Please be aware that all current vehicle navigation systems have certain limitations that may affect their ability to perform properly. The accuracy of the vehicle's position depends on the satellite condition, road configuration, vehicle condition or other circumstances. For more information on the limitations of the system, refer to pages 278 through 279.**

**TOYOTA MOTOR CORPORATION**

## Important information about this manual

For safety reasons, this manual indicates items requiring particular attention with the following marks.

**⚠ CAUTION**

**This is a warning against anything which may cause injury to people if the warning is ignored. You are informed about what you must or must not do in order to reduce the risk of injury to yourself and others.**

***NOTICE***

***This is a warning against anything which may cause damage to the vehicle or its equipment if the warning is ignored. You are informed about what you must or must not do in order to avoid or reduce the risk of damage to your vehicle and its equipment.***

***INFORMATION***

***This provides additional information.***

## Safety Instruction

To use this system in the safest possible manner, follow all the safety tips shown below.

This system is intended to assist in reaching the destination and, if used properly, can do so. The driver is solely responsible for the safe operation of your vehicle and the safety of your passengers.

Do not use any feature of this system to the extent it becomes a distraction and prevents safe driving. The first priority while driving should always be the safe operation of the vehicle. While driving, be sure to observe all traffic regulations.

Prior to the actual use of this system, learn how to use it and become thoroughly familiar with it. Read the entire Navigation System Owner's Manual to make sure you understand the system. Do not allow other people to use this system until they have read and understood the instructions in this manual.

For your safety, some functions may become inoperable when driving. Unavailable touch screen buttons are dimmed. Only when the vehicle is not moving, can the destination and route selection be done.

**⚠ CAUTION**

- **For safety, the driver should not operate the navigation system while he/she is driving. Insufficient attention to the road and traffic may cause an accident.**
- **While driving, be sure to obey the traffic regulations and maintain awareness of the road conditions. If a traffic sign on the road has been changed, route guidance may not have the updated information such as the direction of a one way street.**

While driving, listen to the voice instructions as much as possible and glance at the screen briefly and only when it is safe. However, do not totally rely on voice guidance. Use it just for reference. If the system cannot determine the current vehicle position correctly, there is a possibility of incorrect, late, or non–voice guidance.

The data in the system may occasionally be incomplete. Road conditions, including driving restrictions (no left turns, street closures, etc.) frequently change. Therefore, before following any instruction from the system, look to see whether the instruction can be done safely and legally.

This system cannot warn about such things as the safety of an area, condition of streets, and availability of emergency services. If unsure about the safety of an area, do not drive into it. **Under no circumstances is this system a substitute for the driver's personal judgement.**

Use this system only in locations where it is legal to do so. Some states/provinces may have laws prohibiting the use of video and navigation screens next to the driver.

# Table of Contents

**Quick guide —**

**— Overview buttons and guidance screen . . . . . 10**

**— Registering home . . . . . 12**

**— Registering preset destinations . . . . . 14**

**— Operation flow: guiding the route . . . . . 16**

**— Setting home as the destination . . . . . 17**

**Navigation system function index . . . . . 18**

**Quick reference (“Destination” screen) . . . . . 20**

**Quick reference (“Setup” screen) . . . . . 22**

**Quick reference (“Information” screen) . . . . . 23**

**1 Basic Functions**

**⟨Basic information before operation⟩**

Initial screen . . . . . 26

Touch screen operation . . . . . 27

Inputting letters and numbers/List screen operation . . . . . 28

Screen adjustment . . . . . 31

Function help . . . . . 32

**Map screen operation** . . . . . 33

Current position display . . . . . 33

Screen scroll operation . . . . . 33

Switching the screens . . . . . 39

Map scale . . . . . 41

Foot print map . . . . . 42

Orientation of the map . . . . . 43

Map icons . . . . . 43

**Speech command system** . . . . . 44

Command list . . . . . 47

## 2 Destination Search

**Destination search** . . . . . 50
Selecting the search area . . . . . 50
Destination search by Home . . . . . 52
Destination search by Preset destinations . . . . . 52
Destination search by “Address” . . . . . 53
Destination search by “Point of Interest” . . . . . 57
Destination search by “Previous Destinations” . . . . . 63
Destination search by “Address Book” . . . . . 64
Destination search by “Emergency” . . . . . 64
Destination search by “Intersection & Freeway” . . . . . 65
Destination search by “Map” . . . . . 68
Destination search by “Coordinates” . . . . . 69
Deleting set destinations . . . . . 69
Starting route guidance . . . . . 70

## 3 Route Guidance

Route guidance screen . . . . . 76
Typical voice guidance prompts . . . . . 79
Distance and time to destination . . . . . 81
**Setting and deleting destinations** . . . . . 82
Adding destinations . . . . . 82
Reordering destinations . . . . . 82
Deleting destinations . . . . . 83
**Setting route** . . . . . 84
Detour setting . . . . . 84
Route overview . . . . . 85
Route preference . . . . . 87
Pausing and resuming guidance . . . . . 89
**Show on map** . . . . . 90
Display POI* icons . . . . . 90
Route trace . . . . . 94
XM® NavTraffic . . . . . 96

*: Point of Interest

## 4 My Places

**Navigation settings** . . . . . 100
Setting up the “Home” . . . . . 101
Setting up the “Preset Destinations” . . . . . 103
Setting up the “Address Book” . . . . . 106
Setting up the “Areas to Avoid” . . . . . 112
Deleting previous destinations . . . . . 117

## 5 Telephone and Information

**Telephone (Hands−free system for cellular phone)** . . . . . 120
Enter a Bluetooth® phone . . . . . 124
Call on the Bluetooth® phone . . . . . 129
Receive on the Bluetooth® phone . . . . . 136
Talk on the Bluetooth® phone . . . . . 137
Calendar . . . . . 140

## 6 Audio System

Quick reference . . . . . 142
**Using your audio system** . . . . . 143
Some basics . . . . . 143
Radio operation . . . . . 150
CD changer operation . . . . . 161
Bluetooth® audio operation . . . . . 173
USB memory/iPod operation . . . . . 181
Audio remote controls (steering switches) . . . . . 189
Audio system operating hints . . . . . 190

## 7 Rear View Monitor System

Rear view monitor system . . . . . 200

## 8 Setup

General settings . . . . . 208
Clock settings . . . . . 213
Voice settings . . . . . 214
Navigation settings . . . . . 216
Detailed navigation settings . . . . . 217
**Telephone settings** . . . . . 226
Volume setting . . . . . 226
Manage phone . . . . . 228
Phonebook . . . . . 236
Setting the phonebook . . . . . 236
Speed dials setting . . . . . 245
Deleting call history . . . . . 251
Setting the voice tag . . . . . 253
Bluetooth® . . . . . 257
Details . . . . . 261
**Audio settings** . . . . . 264
Select portable player . . . . . 264
Setting Bluetooth® audio . . . . . 267
**Vehicle settings** . . . . . 272
Maintenance . . . . . 272

## 9 Appendix

Limitations of the navigation system . . . . . 278
**Map database information and updates** . . . . . 280
Changing the map DVD–ROM . . . . . 289
**Index . . . . . 293**

# Quick guide —
# — Overview buttons and guidance screen

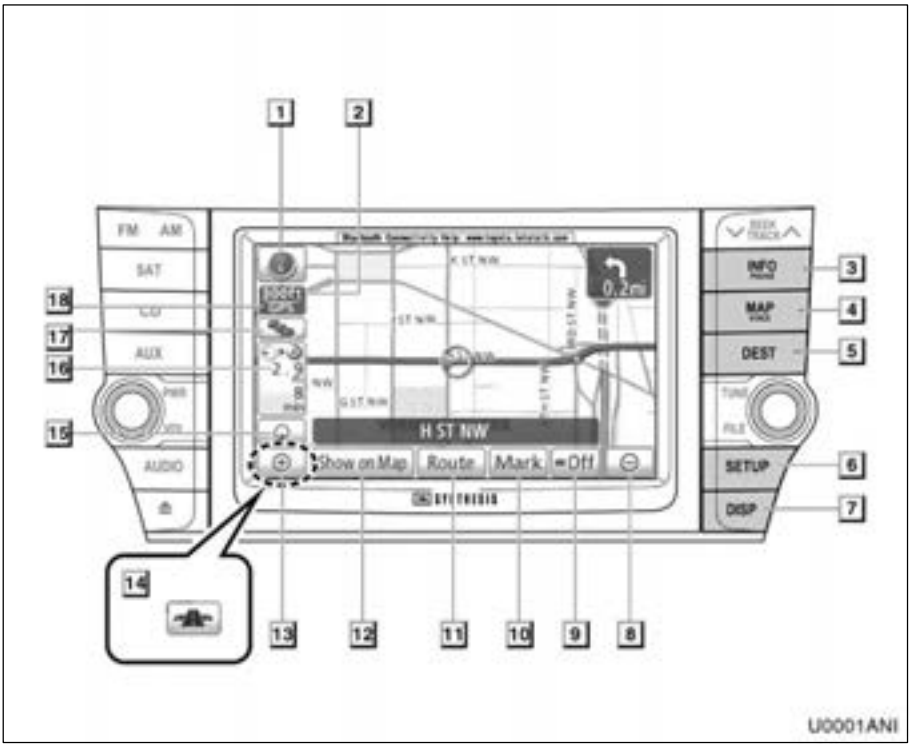


| No. | Name | Function | Page |
|---|---|---|---|
| 1 | **North–up or heading–up symbol** | This symbol indicates a map view with north–up or heading–up. Touching this symbol changes the map orientation. | 43 |
| 2 | **Scale indicator** | This figure indicates the map scale. | 41 |
| 3 | **“INFO/PHONE” button** | Push this button to display the “Information” screen. | 23, 124, 140, 289, 290 |
| 4 | **“MAP/VOICE” button** | Push this button to repeat a voice guidance, cancel one touch scroll, start guidance, and display the current position. | 33 |
| 5 | **“DEST” button** | Push this button to display the “Destination” screen. | 12, 14, 16, 17, 20, 50 |

| No. | Name | Function | Page |
|---|---|---|---|
| 6 | **“SETUP” button** | Push this button to display the “Setup” screen.<br>You can change the language from this screen. (See “● Selecting a language” on page 209.) | 22, 100, 208, 213, 214, 217, 226, 264, 272 |
| 7 | **“DISP” button** | Push this button to display the “Display” screen. | 31 |
| 8 | **Zoom out button** | Touch this button to reduce the map scale. | 41 |
| 9 | **“◀◀Off”** | Touch this button to obtain a broader view. Some of the buttons on the screen are not displayed. They are displayed again by touching **“On▶▶”**. | 222 |
| 10 | **“Mark”** | Touch this button to register the current position or the cursor position as a memory point. | 34 |
| 11 | **“Route”** | Touch this button to change the route. | 82, 84 |
| 12 | **“Show on Map”** | Touch this button to browse information about guidance route, to set the Points of Interest to be displayed on the screen, or to record the route. | 90, 94, 95, 97 |
| 13 | **Zoom in button** | Touch this button to magnify the map scale. | 41 |
| 14 | **Foot print map button** | Touch this button to display the foot print map and the building information. | 42 |
| 15 | **Screen configuration button** | Touch this button to change the screen mode. | 39 |
| 16 | **Distance and time to destination** | Displays the distance, the estimated travel time to the destination, and the estimated arrival time at the destination. | 81 |
| 17 | **XM® NavTraffic mark** | This mark is displayed when XM® NavTraffic information is received. | 96 |
| 18 | **“GPS” mark (Global Positioning System)** | Whenever the vehicle is receiving signals from the GPS, this mark is displayed. | 278 |

# — Registering home

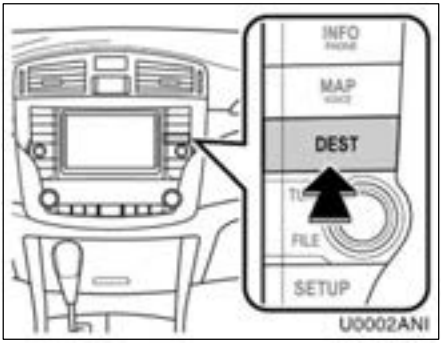


**1** **Push the “DEST” button.**

**2** **Touch “Go Home”.**

If home has not been registered, you can register it by touching **“Go Home”**.

**3** **Touch “Yes”.**

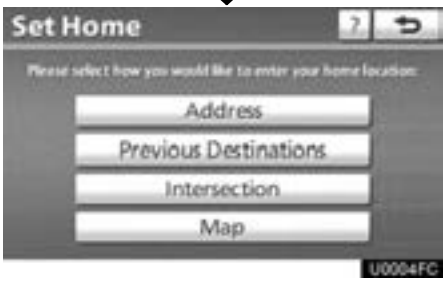


**4** **There are 4 different methods to search your home.**

See “Destination search” on page 50.

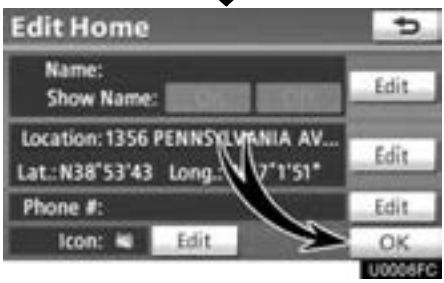


**5** **Touch "Enter".**

The "Edit Home" screen is displayed.

**6** **Touch "OK".**

Registration of home is complete.

You can also register home by pushing the "**SETUP**" button. (See " (a) Registering home" on page 101.)

You can change the name, location, phone number and icon. (See " (b) Editing home" on page 102.)

# — Registering preset destinations

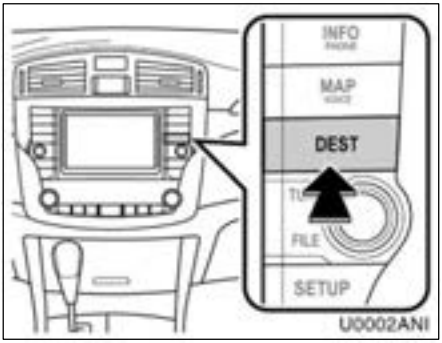


**1** **Push the “DEST” button.**

**2** **Touch one of the preset destination buttons.**

You can set a preset destination to any preset destination button that has not yet been set.

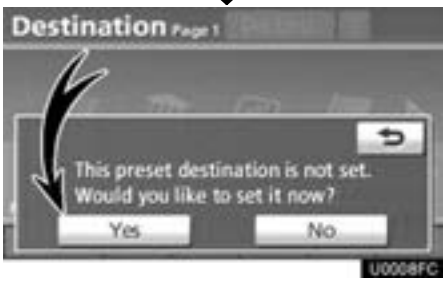


**3** **Touch “Yes”.**

**4** **There are 4 different methods to search preset destinations.**

See “Destination search” on page 50.

**5** **Touch "Enter".**

The "Edit Preset Destination" screen is displayed.

**6** **Touch "OK".**

Registration of preset destinations is complete.

You can also register preset destinations by pushing the **"SETUP"** button.
(See " (a) Registering preset destinations" on page 104.)

You can change the name, location, phone number and icon. (See " (b) Editing preset destinations" on page 105.)

The registered points can be used on the "Destination" screen. (See " — Destination search by Preset destinations" on page 52.)

# — Operation flow: guiding the route

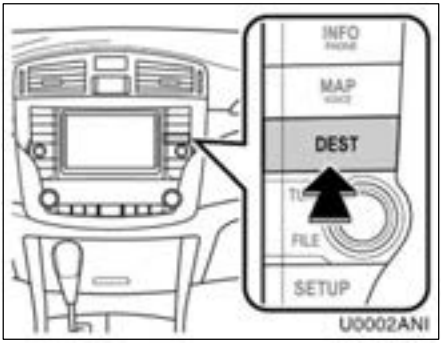


**1** **Push the “DEST” button.**

**2** **There are 10 different methods to search destinations.**

See “Destination search” on page 50.

**3** **Touch “Go to ⊙”.**

The navigation system performs a search for the route.

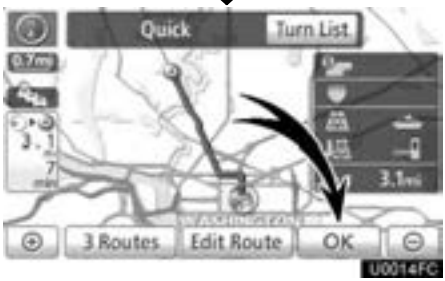


**4** **Touch “OK”, and start driving.**

Routes other than the one recommended can also be selected. (See “Starting route guidance” on page 70.)

**5** **Guidance to the destination is given via voice and on the guidance screen.**

## — Setting home as the destination

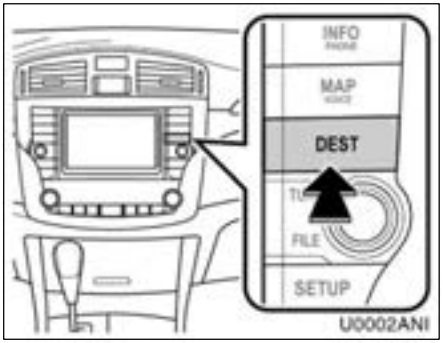


**1** **Push the "DEST" button.**

**2** **Touch "Go Home".**

**" Go Home"** can be used if your home has been registered. (To register "Home", see " (a) Registering home" on page 101.)

**3** **Touch "Go to ⊙".**

The navigation system performs a search for the route.

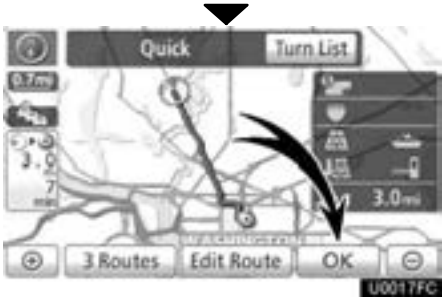


**4** **Touch "OK", and start driving.**

Routes other than the one recommended can also be selected. (See "Starting route guidance" on page 70.)

**5** **Guidance to the destination is given via voice and on the guidance screen.**

# Navigation system function index

## ⟨*Map*⟩


| Displaying maps | Page |
|---|---|
| Viewing the map screen | 10 |
| Displaying the current vehicle position | 33 |
| Viewing the current position vicinity map | 33 |
| Changing the scale | 41 |
| Changing the map orientation | 43 |
| Displaying Point of Interest | 90 |
| Displaying the estimated travel/arrival time to the destination | 81 |
| Selecting the dual map screen | 39 |
| Viewing foot print map | 42 |
| Deleting map screen touch screen buttons | 222 |
| **Searching destination** | **Page** |
| Searching the destination (by home, Point of Interest, phone #, etc.) | 50 |
| Changing the selected region | 50 |
| Operating the map location of the selected destination | 70 |


## ⟨*Route guidance*⟩


| Before starting route guidance | Page |
|---|---|
| Setting the destination | 70 |
| Viewing alternative routes | 70 |
| Starting route guidance | 70 |
| **Before starting or during route guidance** | **Page** |
| Viewing the route | 70 |
| Adding destinations | 82 |
| Changing the route | 84 |
| Displaying the estimated travel/arrival time to the destination | 81 |

| During route guidance | Page |
|---|---|
| Pausing route guidance | 89 |
| Adjusting route guidance volume | 215 |
| Deleting the destination | 69, 83 |
| Displaying the entire route map | 85 |


## ⟨*Useful functions*⟩


| Address book | Page |
|---|---|
| Registering your own address book entries | 106 |
| Marking icons on the map | 108 |
| **Information** | **Page** |
| Displaying vehicle maintenance | 272 |
| Displaying the calendar | 140 |
| **Hands–free system (for cellular phone)** | **Page** |
| Initiating Bluetooth® | 124 |
| Making a call on the Bluetooth® phone | 129 |
| Receiving a call on the Bluetooth® phone | 136 |
| **Speech command system** | **Page** |
| Operating the system with your voice | 44 |

# Quick reference (“Destination” screen)

The “Destination” screen allows you to search for a destination. To display the “Destination” screen, push the **“DEST”** button.

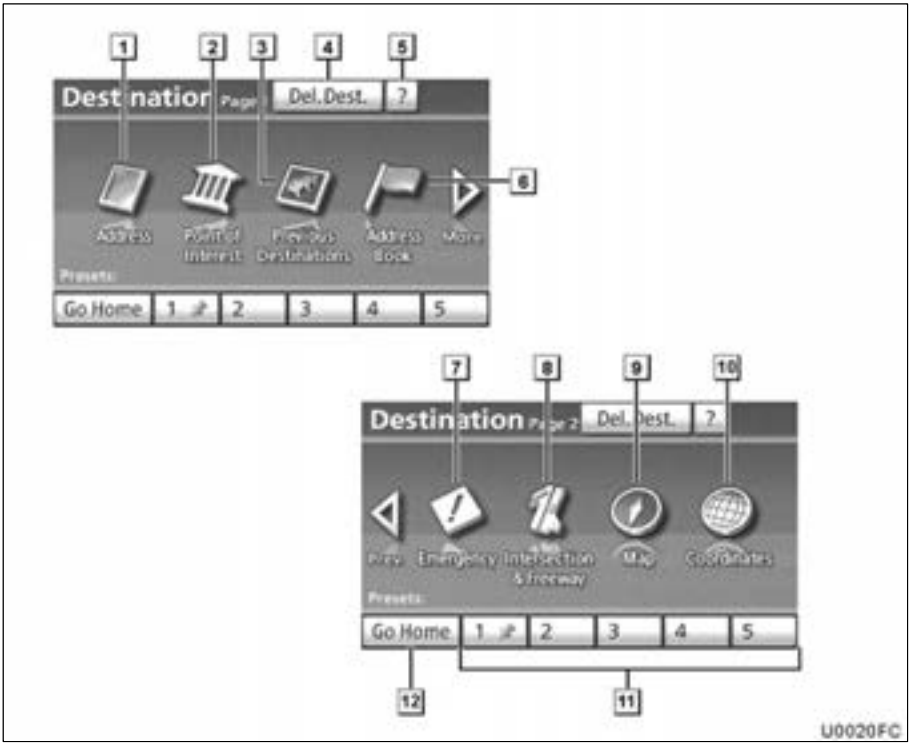


**1 “Address”**

A house number and the street address can be input by using the input keys. . . . . 53

**2 “Point of Interest”**

Select one of the many Points of Interest that have already been stored in the system’s database. . . . . 57

**3 “Previous Destinations”**

A destination can be selected from any of the last 100 previously set destinations and from the previous starting point. . . . . 63

**4 “Del. Dest.”**

Set destinations can be deleted. . . . . 69

**5 “?”**

Function help for the “Destination” screen can be viewed on this screen. . . . . 32

**6 “Address Book”**

The desired location can be selected from a registered entry in the “Address book”. (To register address book entries, see “(a) Registering address book entries” on page 107.) . . . . . 64

**7 “Emergency”**

One of the four categories of emergency service points that are already stored in the system’s database can be selected. . . . . 64

**8** **“Intersection & Freeway”**

The names of two intersecting streets or a freeway (interstate) entrance or exit can be entered. This is helpful if only the general vicinity, not the specific address, is known. . . . . 65

**9** **“Map”**

A destination can be selected simply by touching the location on the displayed map. . . . . 68

**10** **“Coordinates”**

A destination can be set using latitudes and longitudes as coordinates. . . . . 69

**11** **Preset destination touch screen buttons**

One of 5 preset destination points can be selected by touching the screen directly. If a preset destination point has not been registered, a message will be displayed and the setting screen will automatically appear. To use this function, it is necessary to set the “Preset Destination”. (To register a “Preset Destination”, see “(a) Registering preset destinations” on page 104.) . . . . . 52

**12** **“Go Home”**

A personal home address can be selected without entering the address each time. If “Home” has not been registered, a message will be displayed and the setting screen will automatically appear. To use this function, it is necessary to set a “Home” address. (To register “Home”, see “(a) Registering home” on page 101.) . . . . . 52

# Quick reference (“Setup” screen)

The items shown on the “Setup” screen can be set. To display the “Setup” screen, push the **“SETUP”** button.

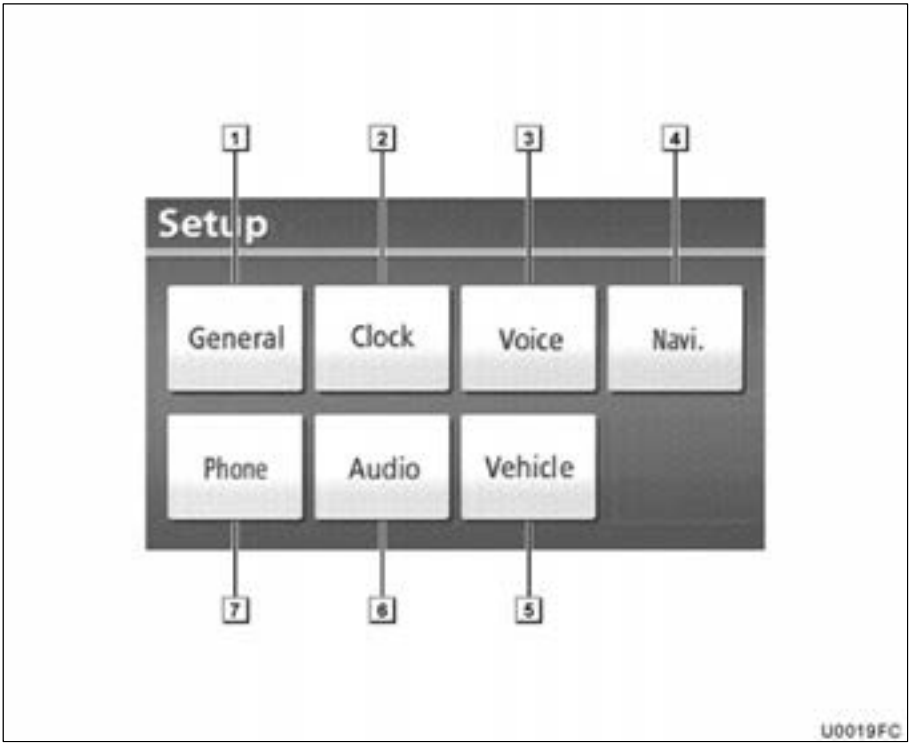


1 **“General”**

Settings are available for language selection, operation sounds, automatic screen change, etc. . . . . 208

2 **“Clock”**

Used for changing settings for time zones, daylight saving time, etc. . . . . 213

3 **“Voice”**

Voice guidance can be set. . . . . 214

4 **“Navi.”**

Settings are available for average cruising speed, displayed screen contents, POI icon categories, etc. . . . . 217

5 **“Vehicle”**

Settings are available for vehicle information such as maintenance information. . . . . 272

6 **“Audio”**

Settings are available for portable audio devices, Bluetooth® audio devices etc. . . . . 264

7 **“Phone”**

Bluetooth® phones and phone numbers can be registered, and the receiver volume can be adjusted. . . . . 226

# Quick reference (“Information” screen)

This screen can be used to display the calendar and information on operation of the hands−free phone, etc. To display the “Information” screen, push the **“INFO/PHONE”** button.

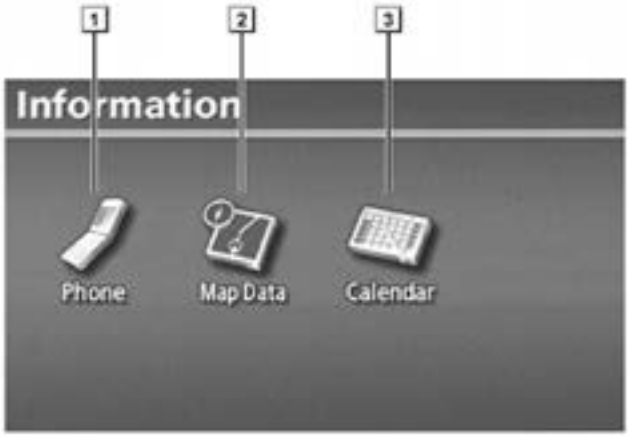


1 **“Phone”**

To view hands free phone information. . . . . 124

2 **“Map Data”**

Displays information regarding the map data disc version or coverage area. . . . . 289

3 **“Calendar”**

To view calendar. . . . . 140

SECTION 1

# BASIC FUNCTIONS

## Basic information before operation


- Initial screen . . . . . 26
- Touch screen operation . . . . . 27
- Inputting letters and numbers/List screen operation . . . . . 28
- Screen adjustment . . . . . 31
- Function help . . . . . 32
- **Map screen operation** . . . . . 33
  - Current position display . . . . . 33
  - Screen scroll operation . . . . . 33
  - Switching the screens . . . . . 39
  - Map scale . . . . . 41
  - Foot print map . . . . . 42
  - Orientation of the map . . . . . 43
  - Map icons . . . . . 43
- **Speech command system** . . . . . 44
  - Command list . . . . . 47

## Initial screen

Vehicles with smart key system —

When the “ENGINE START STOP” switch is in ACCESSORY or IGNITION ON mode, the initial screen will be displayed and the system will begin operating.

Vehicles without smart key system —

When the engine switch is in the “ACC” or “ON” position, the initial screen will be displayed and the system will begin operating.

**CAUTION**

**When the vehicle is stopped with the engine running, always apply the parking brake for safety.**

After a few seconds, the “CAUTION” screen will be displayed.

After about 5 seconds, the “CAUTION” screen automatically switches to the map screen. When the **“MAP/VOICE”** button is also pushed, the map screen is displayed.

While the “CAUTION” screen is displayed, the **“DEST”** or **“SETUP”** button cannot be operated. And if the **“Calendar”** button on the “Information” screen is touched, the screen will change back to the “CAUTION” screen. In about 5 seconds, or when the **“MAP/VOICE”** button is pushed or the **“Show Map”** is touched, the “CAUTION” screen will change to the map screen.

- **Maintenance information**

This system informs about when to replace certain parts or components and shows dealer information (if registered) on the screen.

When the vehicle reaches a previously set driving distance or date specified for a scheduled maintenance check, the "Information" screen will be displayed when the navigation system is in operation.

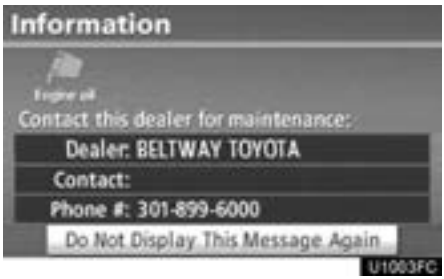


**To disable this screen, touch "Do Not Display This Message Again". This screen goes off if the screen is not operated for several seconds.**

To prevent this information screen from being displayed again, touch **"Do Not Display This Message Again"**.

To register "Maintenance information", see "— Maintenance" on page 272.

## Touch screen operation

This system is operated mainly by the touch screen buttons on the screen.

**To prevent damage to the screen, lightly touch buttons on the screen with the finger. When a button on the screen is touched, a beep sounds. (To set a beep sound, see page 208.)**

**Do not use objects other than the finger to touch the screen.**

### *INFORMATION*

- ***If the system does not respond to a touch on a touch screen button, move the finger away from the screen and then touch it again.***
- ***Dimmed touch screen buttons cannot be operated.***
- ***Wipe off fingerprints using a glass cleaning cloth. Do not use chemical cleaners to clean the touch screen.***
- ***The displayed image may become darker and moving images may be slightly distorted when the display is cold.***
- ***Under extremely cold conditions, the map may not be displayed and the data input by a user may be deleted. Also, the touch screen buttons may be harder than usual to depress.***
- ***When you look at the screen through polarized material such as polarized sunglasses, the screen may be dark and hard to see. If so, look at the screen from different angles, adjust the screen settings on the "Display" screen, or take off your sunglasses.***

# Inputting letters and numbers/List screen operation

When searching for an address or a name, or entering, letters and numbers can be input via the touch screen.

| INFORMATION |
| --- |
| ***Keyboard layout can be changed. (See page 211.)*** |

- **To input letters and numbers**

To display the alphabet keys, touch **"A–Z"**.




Enter letters by touching the keys directly.

: Touching this button erases one letter. By holding this button, letters will continue to be erased.

On certain letter entry screens, letters can be entered in upper or lower case.




: To enter in lower case.

: To enter in upper case.

- **To input symbols**

To display symbol keys, touch **"Other"**.




Enter symbols by touching the symbol keys directly.

: Touching this button erases one letter. By holding this button, letters will continue to be erased.

- **To display the list**

To search for an address or a name, touch **"OK"**. Matching items from the database are listed even if the entered address or name is incomplete.

If the number of matches is five or less, the list is displayed without touching **"OK"**.

| INFORMATION |
| --- |
| ***The number of matching items is shown to the right side of the screen. If the number of matching items is more than 999, the system displays "∗∗" on the screen.*** |

- **List screen operation**

When a list is displayed, use the appropriate button to scroll through the list.

To shift to the next or previous page.

Touch or to scroll through the displayed list.

This expresses a displayed screen position.

If appears to the right of the item name, the complete name is too long for the display. Touch to scroll to the end of the name. Touch to scroll to the beginning of the name.

- **Sorting**

The order of a list displayed on the screen can be rearranged.




1. **Touch "Sort".**

2. **Select the desired sorting criteria.**

Sorting criteria are as follows:

**"Distance":** To sort in the order of distance from your current location.

**"Date":** To sort in the order of the date.

**"Category":** To sort in the order of the category.

**"Icon":** To sort in the order of the icons.

**"Name":** To sort in order by name.

## Screen adjustment

You can adjust the contrast and brightness of the screen. You can also turn the display off, and change the screen to either day or night mode.

- **Contrast and brightness adjustment**

The contrast and brightness of the screen can be adjusted depending on the brightness of your surroundings. You can also turn the display off.

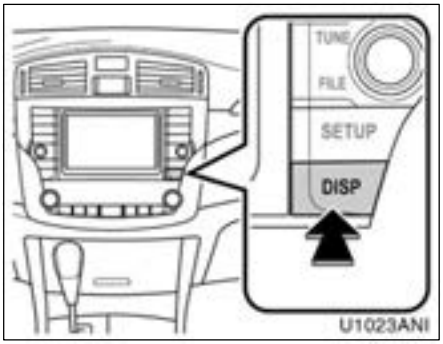


**1. Push the "DISP" button.**

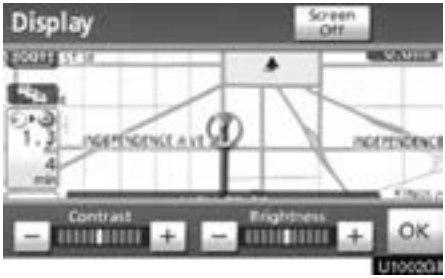


**2. Touch the desired button to adjust contrast and brightness.**

**"Contrast" "+":** Strengthens the contrast of the screen.

**"Contrast" "–":** Weakens the contrast of the screen.

**"Brightness" "+":** Brightens the screen.

**"Brightness" "–":** Darkens the screen.

**3. After adjusting the screen, touch "OK".**

The screen goes off when **"Screen Off"** is touched. To turn the display screen back on, push the **"DISP"** button again, or push the **"DEST"** or another screen mode button.

| ***INFORMATION*** |
| --- |
| ***When you do not touch any button on the "Display" screen for 20 seconds, the previous screen will be displayed.*** |

- **Changing between day mode and night mode**

Depending on the position of the headlight switch, the screen changes to day mode or night mode.

**To display the screen in day mode even with the headlight switch on, touch "Day Mode" on the adjustment screen for brightness and contrast control.**

If the screen is set in day mode with the headlight switch turned on, this condition is memorized in the system even with the engine turned off.

If the instrument panel light control switch is turned fully to right, the displays condition is not changed to night mode even if headlight switch is turned on.

## Function help

When ? appears on the screen, an explanation of the function can be displayed.

**1. Touch ?.**

**2. Touch the button of the desired function.**

## Map screen operation — — Current position display

When starting the navigation system, the current position is displayed first.

This screen displays the current vehicle position and a map of the surrounding local area.

The current vehicle position mark ( 1 ) appears in the center or bottom center of the map screen.

A street name will appear on the bottom of the screen, depending on the scale of the map ( 2 ).

You can return to this map screen that shows your current position at any time from any screen by pushing the **"MAP/ VOICE"** button.

While driving, the current vehicle position mark is fixed on the screen and the map moves.

The current position is automatically set as the vehicle receives signals from the GPS (Global Positioning System). If the current position is not correct, it is automatically corrected after the vehicle receives signals from the GPS.

### *INFORMATION*

- ***After battery disconnection, or on a new vehicle, the current position may not be correct. As soon as the system receives signals from the GPS, the correct current position is displayed.***
- ***To correct the current position manually, see page 223.***

## — Screen scroll operation (one–touch scroll)

When any point on the map is touched, that point moves to the center of the screen and is shown by the cursor mark ( 1 ).

Use the scroll feature to move the desired point to the center of the screen for looking at a point on the map that is different from the current position of the vehicle.

If the finger is continuously held on the screen, the map will continue scrolling in that direction until the finger is removed.

A street name, city name, etc. of the touched point will be shown, depending on the scale of the map ( 2 ). Distance from the current position to ⌖ will also be shown ( 3 ).

After the screen is scrolled, the map remains centered at the selected location until another function is activated. The current vehicle position mark will continue to move along your actual route and may move off the screen. When the **"MAP/ VOICE"** button is pushed, the current vehicle position mark returns to the center of the screen and the map moves as the vehicle proceeds along the designated route.

### *INFORMATION*

***When the one–touch scroll feature is used, the current vehicle position mark may disappear from the screen. Move the map with a one–touch scroll again or push the "MAP/VOICE" button to return to the current vehicle position map location display.***

- **To set the cursor position as a destination**

A specific point on the map can be set as a destination using the one–touch scroll function.

**Touch "Enter ⊙".**

The screen changes and displays the map location of the selected destination and the route preference. (See "Starting route guidance" on page 70.)

- **To register the cursor position as an address book entry**

Address book entry registration enables easy access to a specific point.

**Touch "Mark".**

When you touch **"Mark"**, the following screen appears for a few seconds, and then the map screen returns.

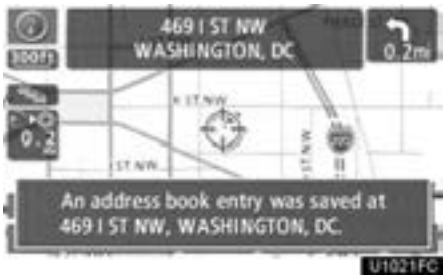


The registered point is shown by on the map.

To change the icon or name, etc., see “ (b) Editing address book entries” on page 108.

Up to 100 address book entries can be registered. If there is an attempt to register more than 100 address book entries, an error message will appear.

- **To see information about the icon where the cursor is set**

To display information about an icon, set the cursor on it.

**POI INFORMATION**

When the cursor is set on a POI icon, the name and **"Info."** are displayed at the top of the screen.

**Touch "Info.".**




Information such as the name, address, and phone number are displayed.

If **"Enter ⦿"** is touched, the position of the cursor is set as a destination.

If there is already a set destination, **"Go to ⦿"** and **"Add to Route"** are displayed.

**"Go to ⦿":** To delete the existing destinations and set a new one.

**"Add to Route":** To add a destination.

To register this POI as an address book entry, touch **"Mark"**. (See page 107.)

If is touched, the registered telephone number can be called.

***INFORMATION***

***The desired Point of Interest can be displayed on the map screen. (See " — Display POI icons" on page 90.)***

**ADDRESS BOOK ENTRY INFORMATION**

When the cursor is set on an address book entry icon, the name and **"Info."** are displayed at the top of the screen.

**Touch "Info.".**

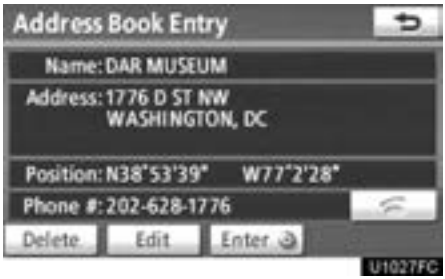


Information such as the name, address, and phone number are displayed.

If **"Enter ⦿"** is touched, the position of the cursor is set as a destination.

If there is already a set destination, **"Go to ⦿"** and **"Add to Route"** are displayed.

**"Go to ⦿":** To delete the existing destinations and set a new one.

**"Add to Route":** To add a destination.

To edit an address book entry, touch **"Edit"**. (See "(b) Editing address book entries" on page 108.)

To delete an address book entry, touch **"Delete"**.

If is touched, the registered telephone number can be called.

## DESTINATION INFORMATION

When the cursor is set on a destination icon, the name and **"Info."** are displayed on the top of the screen.

**Touch "Info.".**

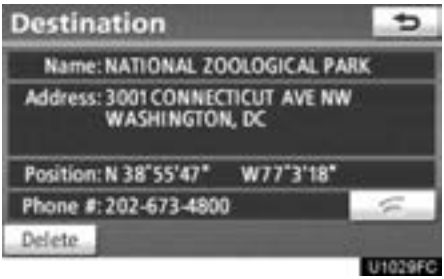


Information such as the name, address, and phone number are displayed.

To delete a destination, touch **"Delete"**.

If is touched, the registered telephone number can be called.

## XM® NavTraffic TEXT INFORMATION

When you touch the XM® NavTraffic icon on the map, the XM® NavTraffic info. bar will appear on the upper part of the screen.

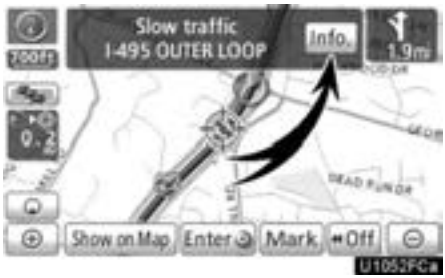


**Touch "Info.".**

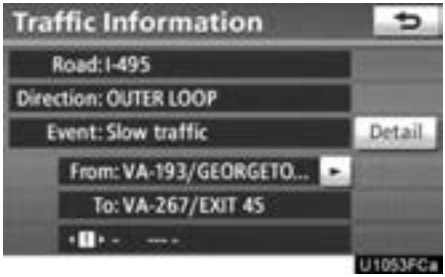


Traffic information is displayed on the screen.

Touch **"Detail"** to display detailed traffic event information.

## — Switching the screens

Any one of the screen configurations can be selected.

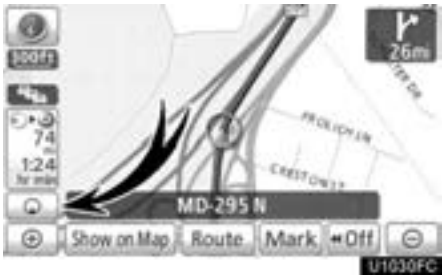


**1. Touch this button to display the following screen.**

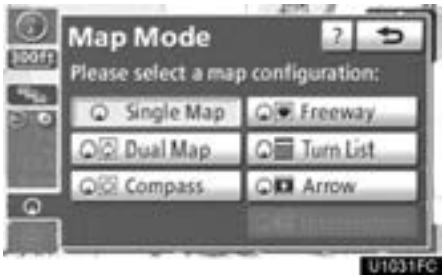


**2. To select the desired screen configuration, touch one of the following buttons.**

Depending on the conditions, certain screen configuration buttons cannot be selected.

Single Map **:**

To display the single map screen. (See page 40.)

Dual Map **:**

To display the dual map screen. (See page 40.)

Compass **:**

To display the compass mode screen. (See page 41.)

Freeway **:**

To display the freeway screen. (See page 76.)

Turn List **:**

To display the turn list screen. (See page 78.)

Arrow **:**

To display the arrow screen. (See page 78.)

Intersection **:**

To display the intersection guidance screen or the guidance screen on the freeway. (See page 77.)

- **Screen configurations**

**SINGLE MAP**

This is a regular map screen.

While on a different screen, touching Single Map will display the single map screen.

The screen shows the single map.

**DUAL MAP**

A map can be displayed split in two.

While on a different screen, touching Dual Map will display the dual map screen.

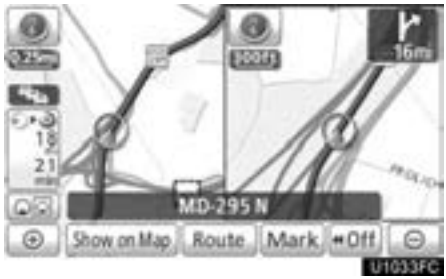


The screen shows the dual map. The map on the left is the main map.

The right side map can be edited by touching any specific point on the right side map.

This screen can perform the following procedures:

1. Changing the map scale
2. Displaying the POI icon
3. Show XM® NavTraffic Info. (See page 96.)
4. Changing the orientation of the map

**Touch "OK" when you complete editing.**

The screen returns to the dual map screen.

### COMPASS MODE

Current vehicle position is indicated with a compass.

While on a different screen, touching Compass will display the compass mode screen.

Information about the destination and current position, as well as a compass, is displayed on the screen.

The destination mark is displayed in the direction of the destination. When driving refer to the longitude and latitude coordinates, and the compass, to make sure that your vehicle is headed in the direction of the destination.

| INFORMATION |
| --- |
| ***When the vehicle travels out of the coverage area, the guidance screen changes to the compass mode screen.*** |

## — Map scale

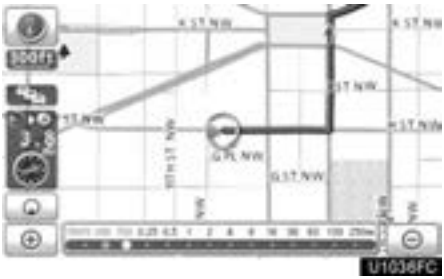


Touch or to change the scale of the map display. The scale bar and indicator at the bottom of the screen indicates the map scale menu. The scale range is 150 feet (50 m) to 250 miles (400 km).

Touch or until the scale bar changes normally. By continuing to touch the button, the scale bar changes smoothly.

The scale of the map display can be changed by touching the scale bar directly. It is not available while driving.

The map scale is displayed under the north–up symbol or heading–up symbol at the top left of the screen.

| INFORMATION |
| --- |
| ***When the map scale is at the maximum range of 250 miles (400 km), is not shown. When the map scale is at the minimum range of 150 feet (50 m), is not shown. In areas where the foot print map is available the map scale changes from to when at the minimum range.*** |

## — Foot print map

For the area which is covered by the foot print map (Some areas in the following cities: Detroit, Chicago, N.Y., L.A), you can switch to the foot print map on a scale of 75 feet (25 m).

- **To switch to the foot print map**

changes into when the map is scaled down to 150 feet (50 m).

**To display the foot print map, touch** **.**

To delete the foot print map display, touch .

### *INFORMATION*

- ***If the map or the current position is moved to the area which is not covered by the foot print map, the screen scale automatically changes to 150 feet (50 m).***
- ***On the foot print map, a one way street is displayed by*** ***.***
- ***It is not possible to perform scrolling on the foot print map (one–touch scroll) while driving.***

Building footprints in the database were created and provided by MAPMASTER.

- **To display building information**

Information is available only for buildings for which information is recorded on the map disc.

**Touch "Info." while the foot print map is displayed.**

Details of POIs in some buildings may be displayed.

For detailed POI information, touch the building name. You can see details of the selected POIs.

## — Orientation of the map

The orientation of the map can be changed from North–up to Heading–up by touching the orientation symbol at the top left of the screen.

**Touch** **or** **.**

▶ **North–up screen**

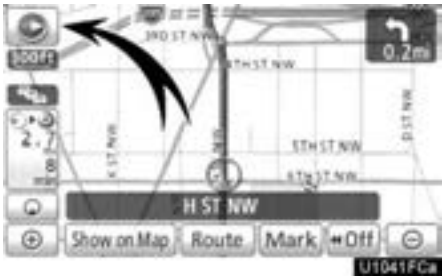


▶ **Heading–up screen**

**North–up symbol**

Regardless of the direction of vehicle travel, North is always up.

**Heading–up symbol**

The direction of vehicle travel is always up. A red arrow indicates North.

## — Map icons

| Icon | Name |
|---|---|
| | Island |
| | Park |
| | Industry |
| | Business facility |
| | Airport |
| | Military |
| | University |
| | Hospital |
| | Stadium |
| | Shopping mall |
| | Golf |

## Speech command system —

The speech command system enables you to operate the navigation system, audio system and hands–free system by giving a command.

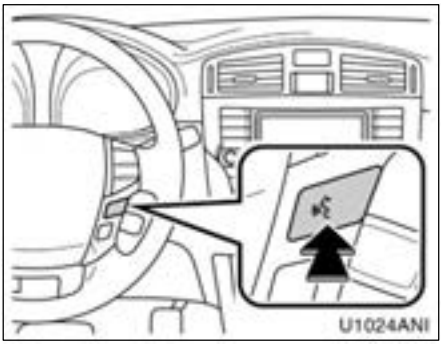


**1. Push the talk switch.**

After a beep sounds, the “Voice Menu” screen is displayed.

| INFORMATION |
| --- |
| ***Voice guidance for the speech command system can be skipped by pushing the talk switch.*** |

**2. After a beep sounds, say the command of your choice.**

Speech commands are marked with .

Speak the commands as displayed on the screen.

If you want to check the command list, say ***“Command list”*** to display the command list screen. (See “— Command list” on page 47.)

**3. Following voice guidance, say the command displayed on the screen.**

If a desired outcome is not shown, or if no choices are available, say ***"Go back"*** or touch **"Go Back"** to return to the previous screen.

To cancel speech command recognition, say ***"Cancel",*** touch **"Cancel"**, or push and hold the talk switch.

If the navigation system does not respond or the confirmation screen does not disappear, please push the talk switch and try again.

If a speech command cannot be recognized within 6 seconds, the voice guidance system will say "Pardon?" ("Command not recognized." will be displayed on the screen) and speech command reception will restart.

If a speech command cannot be recognized two consecutive times, the voice guidance system will say "Paused. To restart voice recognition, push the talk switch.", then be suspended.

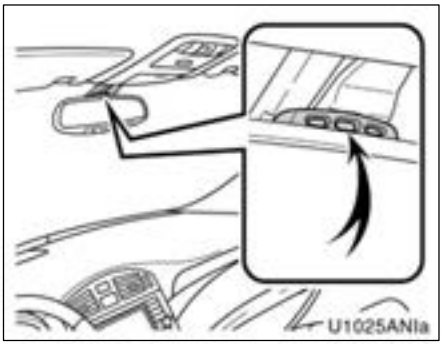


▶ **Microphone**

**It is unnecessary to speak directly into the microphone when giving a command.**

***INFORMATION***

- ***Wait for the confirmation beep before speaking a command.***
- ***Voice commands may not be recognized if :***
  - ***Spoken too quickly***
  - ***Spoken at a low or high volume***
  - ***The windows or moon roof are open***
  - ***Passengers are talking while voice commands are spoken***
  - ***The air conditioning speed is set high***
  - ***Turning the air conditioning vents towards the microphone***

- **Speech command example: Searching for a route to your home.**

1. **Push the talk switch.**
2. **Say *"Go home"*.**

If a home address is not registered, the voice guidance system will say "Your home is not set" and you will be prompted to enter a home address. (See page 101.)

When the speech command is recognized, a map of the area around your home is displayed.

3. **Touch "Enter" or say *"Enter"*, and the system starts searching for a route to your home.**

To return to the "Voice Menu" screen, say ***"Go back"*** or touch **"Go Back"**.

Touch **"Cancel"** or say ***"Cancel"***, and the speech command system will be canceled.

**When you search the destination by POI, this screen is displayed.**

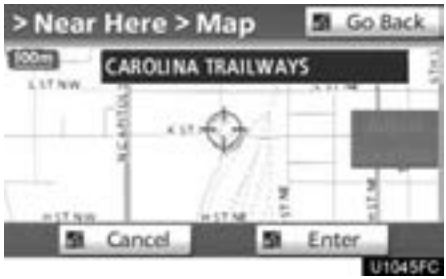


## *INFORMATION*

***In the following conditions, the system may not recognize the command properly and using speech commands may not be possible.***

- ***The command is not correct or clear.***

  ***Note that certain words, accents, or speech patterns may be difficult for the system to recognize.***
- ***There are some noises such as wind noise, etc.***

## — Command list

The system has a voice recognition command list. You can operate the voice recognition system by saying any command from the displayed command list. However, the XM® NavTraffic commands cannot be used where the XM® NavTraffic service is not available. (For details, see "XM® NavTraffic" page 96.)

**1. Push the talk switch.**

**2. Say *"Command list"*.**

**3. Say the command of your choice to operate the system.**

To confirm commands on the screen, touch or to scroll through the command list. This function is available only when the vehicle is not moving.

| INFORMATION |
| --- |
| ***When the "Voice Menu" screen is displayed, all the commands in the voice recognition command list can be recognized.*** |

- **Speech command example: Changing map screen**

1. **Push the talk switch.**
2. **Say *"Command list"*.**

3. **Say *"Dual map"*.**

To confirm commands on the screen, touch ↑ or ↓ to scroll through the command list. This function is available only when the vehicle is not moving.

When ↑ or ↓ is touched, push the talk switch again and say the command.

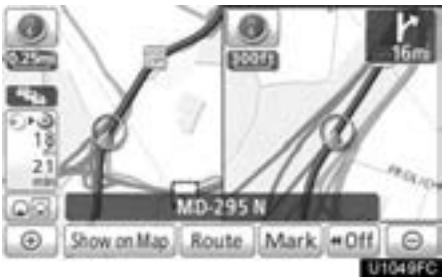


The screen shows the dual map.

- **Speech command example:Changing map scale**

1. **Push the talk switch.**
2. **Say *"Command list"*.**

3. **Say *"Zoom in"* or *"Zoom out"*.**

To confirm commands on the screen, touch ↑ or ↓ to scroll through the command list. This function is available only when the vehicle is not moving.

When ↑ or ↓ is touched, push the talk switch again and say the command.

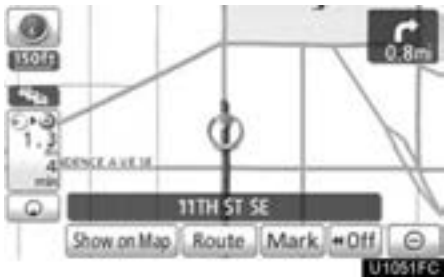


The scale of the map display is changed.

# SECTION 2

# DESTINATION SEARCH


- **Destination search** . . . . . 50
  - Selecting the search area . . . . . 50
  - Destination search by Home . . . . . 52
  - Destination search by Preset destinations . . . . . 52
  - Destination search by “Address” . . . . . 53
  - Destination search by “Point of Interest” . . . . . 57
  - Destination search by “Previous Destinations” . . . . . 63
  - Destination search by “Address Book” . . . . . 64
  - Destination search by “Emergency” . . . . . 64
  - Destination search by “Intersection & Freeway” . . . . . 65
  - Destination search by “Map” . . . . . 68
  - Destination search by “Coordinates” . . . . . 69
  - Deleting set destinations . . . . . 69
- Starting route guidance . . . . . 70

## Destination search —

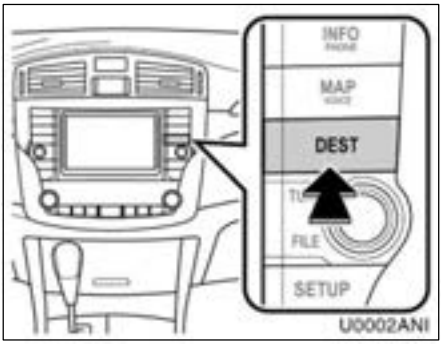


**Push the "DEST" button.**

You can use one of 10 different methods to search your destination. (See pages 52 through 69.)

| INFORMATION |
| --- |
| ***When searching the destination, the response to the touch screen button may be slow.*** |

## — Selecting the search area

Change the selected region in order to set a destination from a different region by using "Address", "Point of Interest" or "Intersection & Freeway".

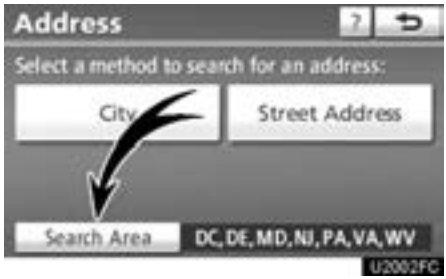


**1. Touch "Search Area" to display a map of the United States and Canada divided into 12 regions.** (For map database information and updates, see "Map database information and updates" on page 280.)

**2. Touch one of "US1" through "CAN" to select a region to search.**

**3. Touch "OK" and the previous screen returns.**

| U.S.A. | |
|---|---|
| Button | States included in the search region |
| “US1” | Idaho<br>Oregon<br>Washington |
| “US2” | California<br>Nevada |
| “US3” | Arizona<br>Colorado<br>Montana<br>New Mexico<br>Utah<br>Wyoming |
| “US4” | Iowa<br>Kansas<br>Minnesota<br>Missouri<br>North Dakota<br>Nebraska<br>South Dakota |
| “US5” | Oklahoma<br>Texas |
| “US6” | Illinois<br>Indiana<br>Kentucky<br>Michigan<br>Ohio<br>Wisconsin |
| “US7” | Arkansas<br>Alabama<br>Louisiana<br>Mississippi<br>Tennessee |
| “US8” | Connecticut<br>Massachusetts<br>Maine<br>New Hampshire<br>New Jersey<br>New York<br>Rhode Island<br>Vermont |
| “US9” | Washington, D.C.<br>Delaware<br>Maryland<br>New Jersey<br>Pennsylvania<br>Virginia<br>West Virginia |
| “US10” | Florida<br>Georgia<br>North Carolina<br>South Carolina |
| “HI” | Hawaii |

| Canada | |
|---|---|
| Button | Provinces and regions included in the search region |
| “CAN” | All provinces and regions in Canada included in this button. |

## — Destination search by Home

**1. Push the “DEST” button.**

**2. Touch “Go Home”.**

The screen changes and displays the map location for home and the route preference. (See “Starting route guidance” on page 70.)

If home has not been registered, a message will be displayed and the setting screen will automatically appear.

To use this function, it is necessary to set a “Home” address. (To register “Home”, see page 101.)

| INFORMATION |
| --- |
| ***Guidance starts from the current vehicle position to your home if “OK” is touched even while driving.*** |

## — Destination search by Preset destinations

**1. Push the “DEST” button.**

**2. Touch any of the preset destination touch screen buttons on the “Destination” screen.**

The screen changes and displays the map location of the preset destination point and the route preference. (See “Starting route guidance” on page 70.)

If a preset destination point has not been registered, a message will be displayed and the setting screen will automatically appear.

To use this function, it is necessary to set “Preset Destinations”. (To register “Preset Destinations”, see page 103.)

| INFORMATION |
| --- |
| ***Guidance starts from the current vehicle position to the preset destination point if “Go to ⊙” is touched even while driving.*** |

## — Destination search by "Address"

There are 2 ways to search a destination by address.
(a) Search by city
(b) Search by street address

**1. Push the "DEST" button.**

**2. Touch "Address" on the "Destination" screen.**

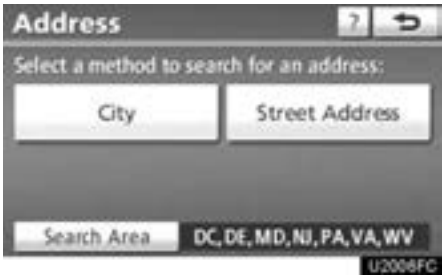


**3. Touch the button for the desired method.**

**(a) Selecting a city to search**

**1. Push the "DEST" button.**

**2. Touch "Address" on the "Destination" screen.**

**3. Touch "City".**

**4. Input a city name.**

**5. Touch the button of the desired city name from the displayed list.**

**6. Input the street name and touch "OK".**

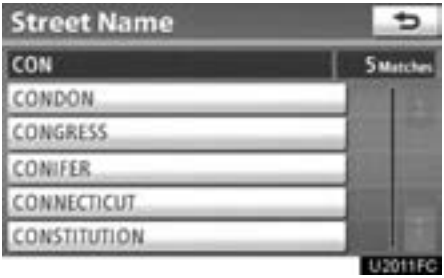


**7. When the desired street name is found, touch the corresponding button.**

The screen changes and displays the map location of the selected destination and the route preference. (See "Starting route guidance" on page 70.)

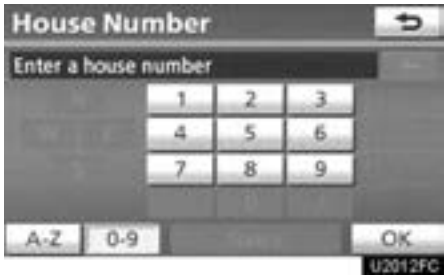


**8. Input a house number.**

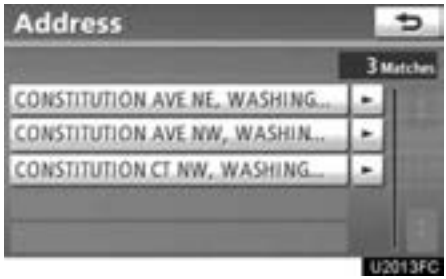


If the same address exists in more than one city, the current screen changes to the address list screen.

**SELECTING FROM THE LAST 5 CITIES**

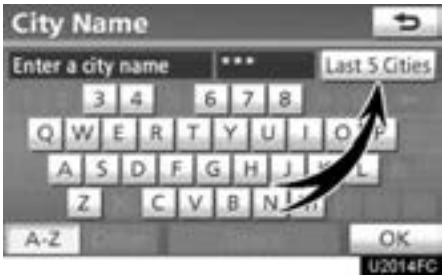


**1. Touch “Last 5 Cities”.**

**2. Touch the button of the desired city name.**

If the navigation system has never been used, this function will not be available.

The current screen changes to the screen for inputting a street name. (See “(a) Selecting a city to search” on page 53.)

**(b) Search by street address**

**1. Push the “DEST” button.**

**2. Touch “Address” on the “Destination” screen.**

**3. Touch “Street Address”.**

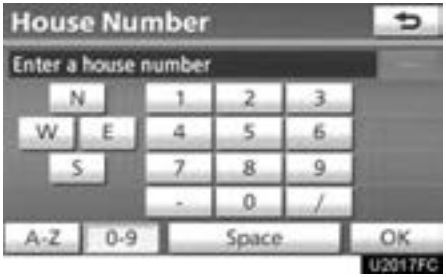


**4. Touch numbers directly on the screen to input a house number.**

After inputting a house number, touch **“OK”** to display the screen for inputting a street name.

**5. Input the street name and touch “OK”.**

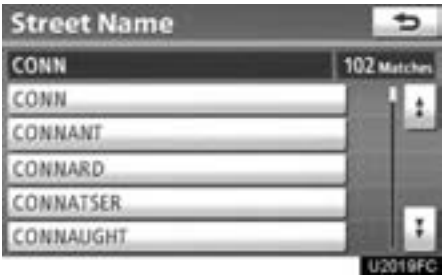


**6. When the desired street name is found, touch the corresponding button.**

The screen changes and displays the map location of the selected destination and the route preference. (See “Starting route guidance” on page 70.)

If the same address exists in more than one city, the current screen changes inputting the city name or to the address list screen.

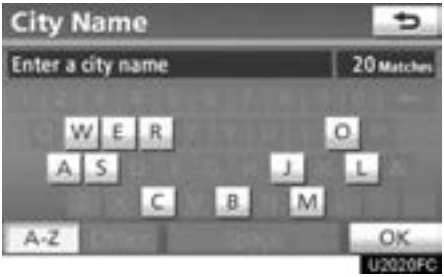


**7. Input a city name.**

**8. Touch the button of the desired city name from the displayed list.**

| ***INFORMATION*** |
|---|
| ***You can search for a street name using just the body.*** |
| ***Example : S WESTERN AVE*** |
| ***You can input “S WESTERN AVE”, “WESTERN AVE” or “WESTERN”*** |

## — Destination search by "Point of Interest"

There are 3 ways to search by Points of Interest.
(a) Search by name
(b) Search by category
(c) Search by phone #

**1. Push the "DEST" button.**

**2. Touch "Points of Interest" on the "Destination" screen.**

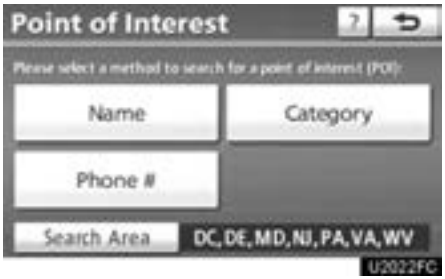


**3. Touch the button for the desired method.**

**(a) Search by "Name"**

**1. Push the "DEST" button.**

**2. Touch "Point of Interest" on the "Destination" screen.**

**3. Touch "Name" on the "Point of Interest" screen.**

**4. Input the name of the Point of Interest.**

**5. Touch the button of the desired destination.**

The screen changes and displays the map location of the selected destination and the route preference. (See "Starting route guidance" on page 70.)

When inputting the name of a specific Point of Interest, and there are two or more sites with the same name, the list screen is displayed.

| ***INFORMATION*** |
|---|
| ***To search for a facility name using multiple search words, put a space between each word.*** |

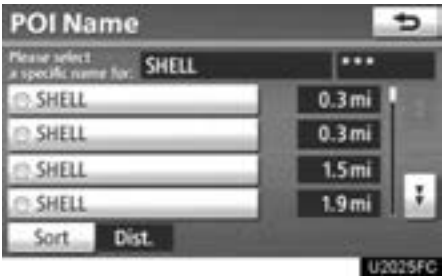


**Touch the button of the desired destination.**

If the same name exists in more than one city, a search can be performed more easily with **"City"** and **"Category"**. (See "● Selecting a city to search" on page 58 and "● Selecting from the categories" on page 59.)

| INFORMATION |
|---|
| ***The desired Point of Interest can be displayed on the map screen. (See " — Display POI icons" on page 90.)*** |

- **Selecting a city to search**

**1. Touch "City".**

**2. Input the city name.**

**3. Touch the button of the desired city name from the displayed list.**

| INFORMATION |
|---|
| ***To cancel the city setting, touch "Any City".*** |

- **Selecting from the categories**

**Touch "Category".**

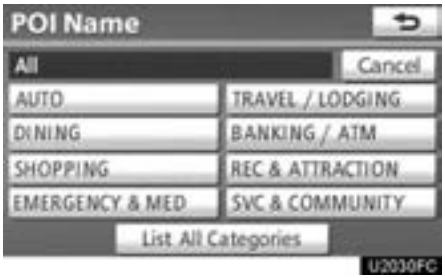


If the desired POI category is on the screen, touch the name to display a detailed list of the POI category.

If the desired POI category is not on the screen, touch **"List All Categories"** to list all POI categories.

When the desired category is touched, the POI name list screen is displayed.

**(b) Search by "Category"**

The destination can be set by selecting the search point and the POI category.

**1. Push the "DEST" button.**

**2. Touch "Point of Interest" on the "Destination" screen.**

**3. Touch "Category" on the "Point of Interest" screen.**

**Set the search point by the following method:**

1. Set the search point from near the vehicle's current position
2. Set the search point from along the chosen route
3. Set the search point from near a city center
4. Set the search point from near a destination

It is possible to display the names of POIs located within approximately 200 miles (320 km) from the selected search point.

### SETTING THE SEARCH POINT FROM NEAR HERE

**Touch “Near Here”.**

The search point is set at the current position, and the “POI Category” screen will be displayed. (See page 62.)

### SETTING THE SEARCH POINT FROM ALONG MY ROUTE

**Touch “Along My Route”.**

The search point is set and the “POI Category” screen will be displayed. (See page 62.)

### SETTING THE SEARCH POINT FROM NEAR CITY CENTER

**1. Touch “Near City Center”.**

**2. Input the city center name.**

**3. Touch the button of the desired city center name.**

The search point is set and the “POI Category” screen will be displayed. (See page 62.)

### SELECTING FROM THE LAST 5 CITIES

1. **Touch “Near City Center”.**

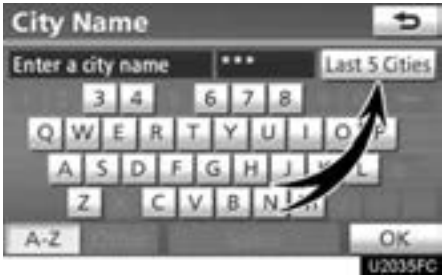


2. **Touch “Last 5 Cities”.**

3. **Touch the button of the desired city center name.**

The search point is set and the “POI Category” screen will be displayed. (See page 62.)

### SETTING THE SEARCH POINT FROM NEAR A DESTINATION

1. **Touch “Near a Destination”.**

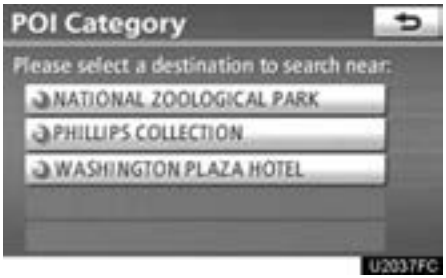


2. **Touch the button of the desired destination.**

The search point is set and the “POI Category” screen will be displayed. (See page 62.)

- **To search POIs near the search point**

When the search point is set, the “POI Category” screen will be displayed.

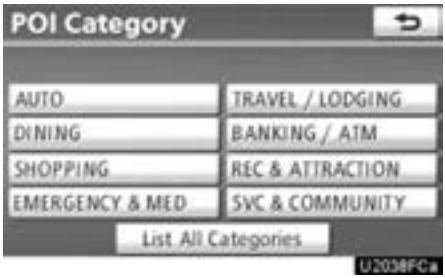


**Select the desired POI category.**

If the desired POI category is not on the screen, touch **“List All Categories”** to list all POI categories.

**Select the desired POI category from the list.**

By touching the button of the desired item, the screen changes and displays the map location of the selected destination and the route preference. (See “Starting route guidance” on page 70.)

**(c) Search by “Phone #”**

**1. Push the “DEST” button.**

**2. Touch “Point of Interest” on the “Destination” screen.**

**3. Touch “Phone #” on the “Point of Interest” screen.**

**4. Input a telephone number.**

**5. After inputting a telephone number, touch “OK”.**

The screen changes and displays the map location of the selected destination and the route preference. (See “Starting route guidance” on page 70.)

If there is more than one site with the same number, the following screen will be displayed.

## — Destination search by "Previous Destinations"

**1. Push the "DEST" button.**

**2. Touch "Previous Destinations" on the "Destination" screen.**

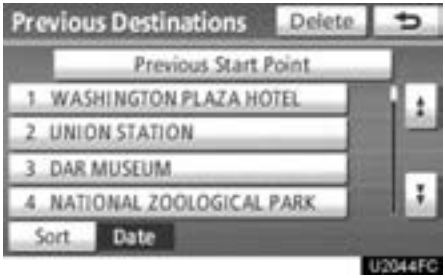


The previous starting point and up to 100 previously set destinations are displayed on the screen.

**3. Touch the button of the desired destination.**

**"Delete":** To delete the previous destination. (To delete previous destinations, see page 117.)

The screen changes and displays the map location of the selected destination and the route preference. (See "Starting route guidance" on page 70.)

### *INFORMATION*

***The list of previous destinations can also be deleted by touching "Delete Previous Dest." on the "Navigation Settings" screen when the vehicle is stopped. (See " — Deleting previous destinations" on page 117.)***

### *INFORMATION*

- ***If there is no match for the telephone number inputted, a list of identical numbers with different area codes will be displayed.***
- ***To set an address book entry as a destination using the phone number, the number must already be registered. (See page 111.)***

## — Destination search by “Address Book”

**1. Push the “DEST” button.**

**2. Touch “Address Book” on the “Destination” screen.**

A list of registered address book entries is displayed.




**3. Touch the button of the desired address book entry.**

**“Options”:** To register or edit address book. (See page 106.)

The screen changes and displays the map location of the selected destination and the route preference. (See “Starting route guidance” on page 70.)

## — Destination search by “Emergency”

**1. Push the “DEST” button.**

**2. Touch “Emergency” on the second page of the “Destination” screen.**

The display changes to a screen to select police stations, dealers, hospitals or fire stations. While driving, only nearby police stations, dealers, hospitals, or fire stations are shown. The current position is shown with an address, and the latitude and the longitude at the top of the screen.

**3. Touch the desired emergency category.**

The selected emergency category list is displayed.

**4. Touch the button of the desired destination.**

The screen changes and displays the map location of the selected destination and the route preference. (See “Starting route guidance” on page 70.)

| INFORMATION |
| --- |
| ***The navigation system does not guide in areas where route guidance is unavailable. (See page 279.)*** |

## — Destination search by “Intersection & Freeway”

There are 2 ways to search.
(a) Search by intersection
(b) Search by Freeway Entrance/Exit

**1. Push the “DEST” button.**

**2. Touch “Intersection & Freeway” on the second page of the “Destination” screen.**

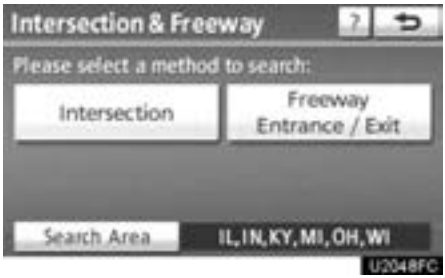


**3. Touch the button for the desired method.**

**(a) Search by “Intersection”**

**1. Push the “DEST” button.**

**2. Touch “Intersection & Freeway” on the second page of the “Destination” screen.**

**3. Touch “Intersection” on the “Intersection & Freeway” screen.**

**4. Input the name of the first intersecting street which are located near the destination to be set.**

**5. Touch “OK”.**

**6. Touch the button of the desired item.**

**7. Input the name of the second intersecting street.**

**8. Touch the button of the desired item.**

After inputting the two intersecting streets, the screen changes and displays the map location of the selected destination and the route preference. (See “Starting route guidance” on page 70.)




If the same two streets cross at more than one intersection, the screen changes and displays the menu to select the city name where the streets intersect. Select the city, and the map location of the selected destination and the route preference. (See "Starting route guidance" on page 70.)

**(b) Search by "Freeway Entrance/ Exit"**

**1. Push the "DEST" button.**

**2. Touch "Intersection & Freeway" on the second page of the "Destination" screen.**

**3. Touch "Freeway Entrance/Exit" on the "Intersection & Freeway" screen.**

**4. To input a freeway name.**

Be sure to use the complete name of the freeway or highway, including the hyphen, when entering the destination. Freeways and interstates use an "I" (I–405). US highways use the state designation before the number (CA–118).

**5. Select the desired freeway by touching the button.**

**6. Either a freeway "Entrance" or "Exit" can be selected.**

**7. To input a freeway entrance or exit name.**

**8. Touch "OK".**

**9. Touch the button of the desired entrance or exit name.**

The screen changes and displays the map location of the selected destination and the route preference. (See "Starting route guidance" on page 70.)

## — Destination search by "Map"

**1. Push the "DEST" button.**

**2. Touch "Map" on the second page of the "Destination" screen.**

The screen changes and displays the map location that was previously displayed just before the destination input operation and the route preference. (See "Starting route guidance" on page 70.)

| INFORMATION |
| --- |
| ***Guidance starts if "OK" is touched even while driving. However, the cursor cannot be moved.*** |

## — Destination search by "Coordinates"

**1. Push the "DEST" button.**

**2. Touch "Coordinates" on the second page of the "Destination" screen.**

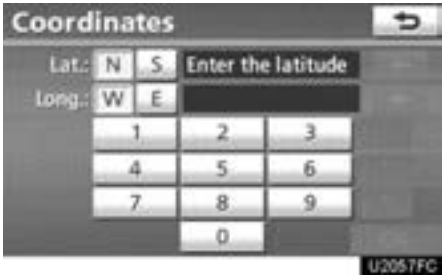


**3. Input the latitude and the longitude.**

**4. When the input is finished, touch "OK".**

By touching the button of the desired point, the screen changes and displays the map location of the selected destination and the route preference. (See "Starting route guidance" on page 70.)

## — Deleting set destinations

A set destination can be deleted.

**1. Push the "DEST" button.**

**2. Touch "Del. Dest." on the "Destination" screen.**

When more than one destination is set, a list will be displayed on the screen.

**3. Touch the destination for deletion.**

**"Select All":** To select all destinations on the list.

**"Unselect All":** To unselect all of the selected destinations.

**4. Touch "Delete".**

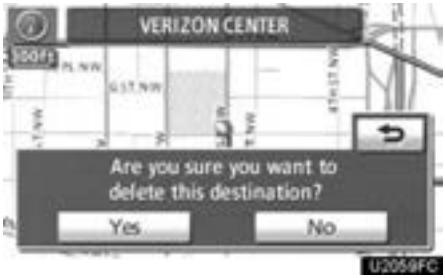


A message appears to confirm the request to delete.

**5. To delete the destination(s), touch "Yes".**

If **"Yes"** is touched, the data cannot be recovered.

If **"No"** is touched, the previous screen will return.

The system searches for the guidance route again, and displays the entire route.

| INFORMATION |
| --- |
| ***Set destinations can also be deleted by touching "Route". (See " — Deleting destinations" on page 83.)*** |

## Starting route guidance

After inputting the destination, the screen changes and displays the map location of the selected destination and the route preference.

**1. Scroll the map to the desired point.**

**"Adjust Location":** To adjust the position in smaller increments.

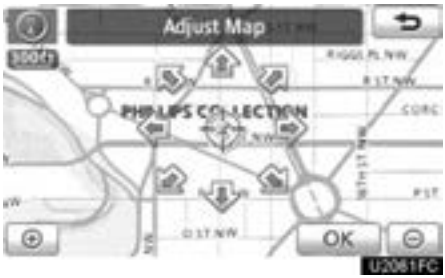


**When an arrow facing the desired point is touched, the map scrolls in that direction.**

Releasing the finger from the arrow will stop the scrolling.

**2. Touch "Go to ⦿".**

The system starts route search and displays recommended routes.

If there is already a set destination, **"Go to ⦿"** and **"Add to Route"** are displayed.

**"Go to ⦿":** To delete the existing destinations and set a new one.

**"Add to Route":** To add a destination.

**"Info.":** If this button is displayed on the top of the screen, touch it to view items such as name, address, and phone number.

1 **Current position**

2 **Destination point**

3 **Type of the route and the distance**

4 **Distance of the entire route**

**3. To start guidance, touch "OK".**

**"Turn List":** The following screen displays the list of the roads up to the destination.

**"3 Routes":** To select the desired route from 3 possible routes. (See page 72.)

**"Edit Route":** To change the route. (See page 73.)

## *INFORMATION*

- ***Guidance can be paused or resumed. (See "— Pausing and resuming guidance" on page 89.)***
- ***If "OK" is touched until a beep sounds, demo mode will start. Push the "MAP/VOICE" button to finish Demo mode.***
- ***The route for returning may not be the same as that for going.***
- ***The route guidance to the destination may not be the shortest route nor a route without traffic congestion.***
- ***Route guidance may not be available if there is no road data for the specified location.***
- ***When setting the destination on a map with a scale larger than 0.5 miles (800 m), the map scale changes to 0.5 miles (800 m) automatically. Set the destination again.***
- ***If a destination is entered, the road nearest to the point you selected is set as the destination.***

## ⚠ CAUTION

**Be sure to obey traffic regulations and keep road conditions in mind while driving. If a traffic sign on the road has been changed, the route guidance may not indicate such changed information.**

### 3 ROUTES SELECTION

**1. To select the desired route from 3 routes, touch “3 Routes”.**

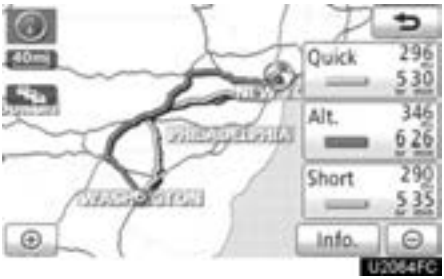


**2. Touch “Quick”, “Alt.” or “Short” to select the desired route.**

**“Quick”:** Recommended route.
This route is indicated by an orange line.

**“Alt.”:** Alternative route.
This route is indicated by a purple line.

**“Short”:** A route by which you can reach the destination in the shortest distance.
This route is indicated by a green line.

**“Info.”:** To display the following information about each of the 3 routes.

1 **Time necessary for the entire trip**
2 **Distance of the entire trip**
3 **Toll road**
4 **Freeway**
5 **Ferry**

- **Edit route**

You can again designate the conditions of the route to the destination.

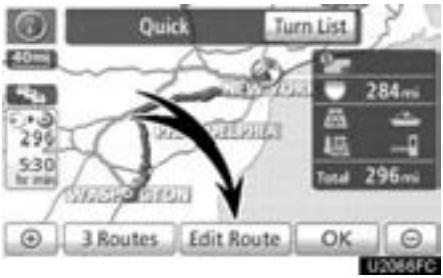


**Touch "Edit Route".**

**"Add":** To add destinations. (See page 82.)

**"Delete":** To delete destinations. (See page 83.)

**"Reorder":** To reorder destinations. (See page 82.)

**"Preferences":** A number of choices are provided on the conditions which the system uses to determine the route to the destination. (See page 87.)

## *INFORMATION*

- ***Even if the "Freeways" indicator is dimmed, the route cannot avoid including a freeway in some cases.***
- ***If the calculated route includes a trip by ferry, the route guidance shows a sea route. After you travel by ferry, the current vehicle position may be incorrect. Upon reception of GPS signals, it is automatically corrected.***

# SECTION 3

# ROUTE GUIDANCE


- Route guidance screen . . . . . 76
- Typical voice guidance prompts . . . . . 79
- Distance and time to destination . . . . . 81
- **Setting and deleting destinations** . . . . . 82
  - Adding destinations . . . . . 82
  - Reordering destinations . . . . . 82
  - Deleting destinations . . . . . 83
- **Setting route** . . . . . 84
  - Detour setting . . . . . 84
  - Route overview . . . . . 85
  - Route preference . . . . . 87
  - Pausing and resuming guidance . . . . . 89
- **Show on map** . . . . . 90
  - Display POI* icons . . . . . 90
  - Route trace . . . . . 94
- XM® NavTraffic . . . . . 96


*: Point of Interest

## Route guidance screen

During route guidance, various types of guidance screens can be displayed depending on conditions.

- **Screen layout**

1 **Distance to the next turn and the arrow indicating turning direction**

2 **Current street name**

3 **Distance and travel/arrival time to the destination**

4 **Current position**

5 **Guidance route**

### *INFORMATION*

- ***If the vehicle goes off the guidance route, the route is searched again.***
- ***For some areas, the roads have not been completely digitized in our database. For this reason, the route guidance may select road that should not be traveled on.***
- ***When you arrive at your destination, the destination name will be displayed on the top of the screen. Touching "Off" clears the display.***

- **During freeway driving**

During freeway driving, the freeway exit information screen will be displayed.

This screen displays the distance to the next junction and exit, or POIs in the vicinity of the freeway exit.

1 **Current position**

2 **Points of Interest that are close to a freeway exit**

3 **Exit number and junction name**

4 **Distance from the current position to the exit or junction**

5 **Current street name**

**"Map":** To display the selected map of the exit vicinity.

▲ **:** To scroll for farther junctions or exits.

▼ **:** To scroll for closer junctions or exits.

◎ **:** To scroll for the closest 3 junctions or exits.

- **When approaching a freeway exit or junction**

When the vehicle approaches an exit or junction, the guidance screen for the freeway will be displayed.

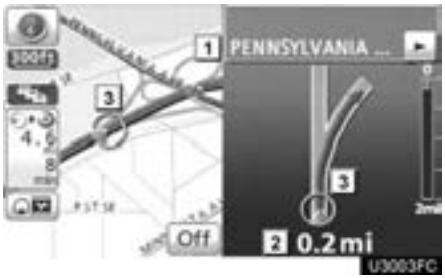


1 **Next street name**

2 **Distance from the current position to the exit or junction**

3 **Current position**

**"Off":** The guidance screen on freeway disappears and the map screen appears.

When touching Intersection or pushing the **"MAP/VOICE"** button, the guidance screen on freeway reappears.

- **When approaching an intersection**

When the vehicle approaches an intersection, the intersection guidance screen will be displayed.

1 **Next street name**

2 **Distance to the intersection**

3 **Current position**

**"Off":** The intersection guidance screen disappears and the map screen appears.

When touching Intersection or pushing the **"MAP/VOICE"** button, the intersection guidance screen reappears.

- **Other screens**

**TURN LIST SCREEN**

On this screen, the list of turns on the guidance route can be viewed.

Touching Turn List during guidance displays the turn list.

1 **Next street name or destination name**

2 **Turn direction**

3 **Distance between turns**

4 **Current street name**

**ARROW SCREEN**

On this screen, information about next turns on the guidance route can be viewed.

Touching Arrow during guidance displays the arrow screen.

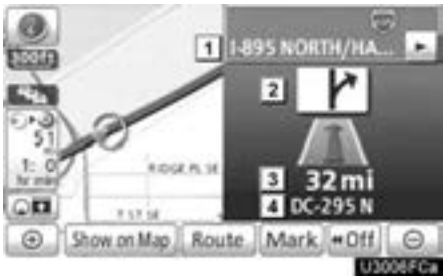


1 **Exit number, street name containing number or next street name**

2 **Turn direction**

3 **Distance to the next turn**

4 **Current street name**

## Typical voice guidance prompts

The voice guidance provides various messages as you approach an intersection, or other point where you need to maneuver the vehicle.

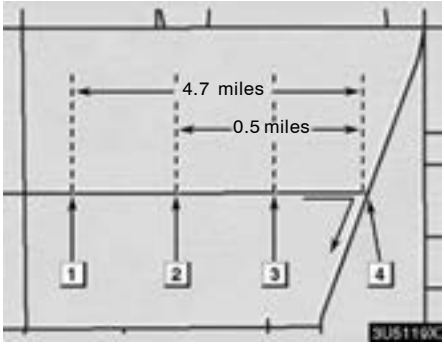


1 “Proceed about 5 miles to Main street.”

2 “In half of a mile, right turn onto Main street.”

3 “Right turn.”

4 (Beep sound only)

### INFORMATION

- ***The street names may not be pronounced correctly or clearly due to text–to–speech function.***
- ***On freeways, interstates or other highways with higher speed limits, the voice guidance will be made at earlier points than on city streets in order to allow time to maneuver.***

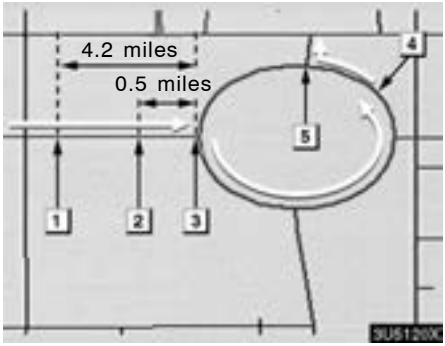


1 “Proceed about 4 miles to the traffic circle.”

2 “In half of a mile, traffic circle ahead, and then 3rd exit ahead onto Main street.”

3 “The 3rd exit ahead.”

4 “The exit ahead.”

5 (Beep sound only)

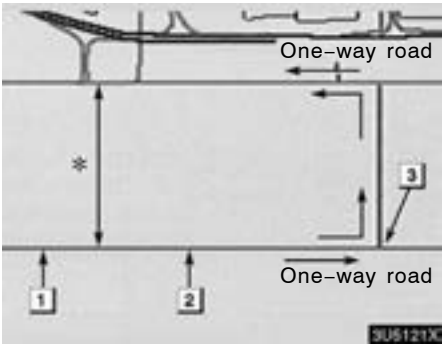


*: The system indicates a U–turn if the distance between two one–way roads (of opposite directions) is less than 50 feet (15 m) in residential areas or 164 feet (50 m) in non–residential areas.

1 “In half of a mile, make a legal U–turn.”

2 “Make a legal U–turn ahead.”

3 (Beep sound only)

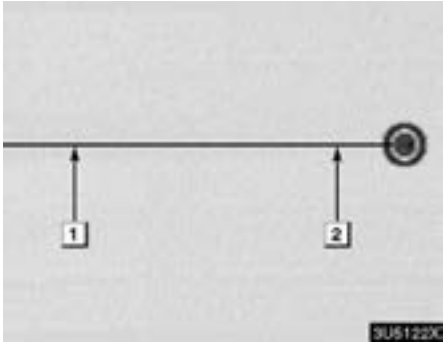


The system announces the approach to the final destination.

1 “Your destination is ahead.”

2 “You have arrived at your destination. The route guidance is now finished.”

## INFORMATION

- ***If the system cannot determine the current vehicle position correctly (in cases of poor GPS signal reception), the voice guidance may be made early or delayed.***
- ***If you did not hear the voice guidance command, push the “MAP/VOICE” button to hear it again.***
- ***To adjust the voice guidance volume, see “● Voice volume” on page 215.***

## Distance and time to destination

When the vehicle is on the guidance route, the distance and the estimated travel/arrival time to the destination are displayed. When the vehicle is not on the guidance route, the distance and the direction of the destination are displayed.

When driving on the guidance route and more than one destination is set, the distance and the estimated travel/arrival time from the current position to each destination are displayed.

**1. Touch this button to display the following screen.**

**2. Touch the number button to display the desired destination.**

The distance, the estimated travel time and the estimated arrival time from the current position to the selected destination are displayed.

Estimated travel time is displayed.

Estimated arrival time is displayed.

To switch to estimated arrival time.

To switch to estimated travel time.

Displayed while driving off the guidance route. The destination direction is indicated by an arrow.

### *INFORMATION*

***When the vehicle is on the guidance route, the distance measured along the route is displayed. Travel time and arrival time is calculated based on the set vehicle speed information. (See page 219.) However, when the vehicle is not on the guidance route, the distance is the linear distance between the current position and the destination.***

## Setting and deleting destinations —

## — Adding destinations

You can add destinations and search again for the routes.

1. **Touch “Route”.**

2. **Touch “Add”.**

3. **Input an additional destination in the same way as the destination search.** (See “Destination search” on page 50.)

4. **Touch the desired “Add Destination Here” to determine the arrival order of the additional destination.**

## — Reordering destinations

When more than one destination is set, you can change the arrival order of the destinations.

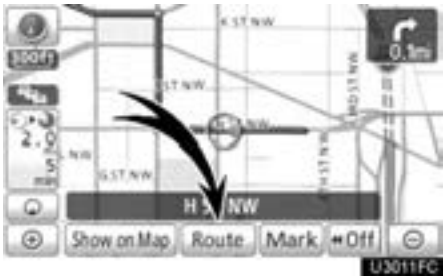


1. **Touch “Route”.**

2. **Touch “Reorder”.**

3. **Select the desired destination and press “Move Up” or “Move Down” to change the arrival order.**

4. **Touch “OK”.**

5. **After selecting the destinations, touch “OK”.**

The system searches for the guidance route again, and displays the entire route.

## — Deleting destinations

A set destination can be deleted.

**1. Touch "Route".**

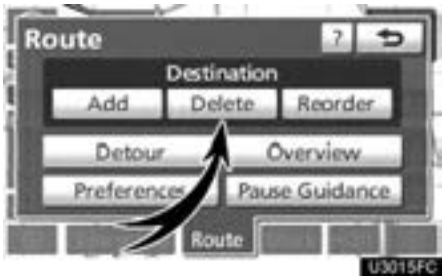


**2. Touch "Delete".**

When more than one destination is set, a list will be displayed on the screen.

**3. Touch the destination for deletion.**

**"Select All":** To select all destinations on the list.

**"Unselect All":** To unselect all of the selected destinations.

A message appears to confirm the request to delete.

**4. To delete the destination(s), touch "Yes".**

If **"Yes"** is touched, the data cannot be recovered.

If **"No"** is touched, the previous screen will return.

The system searches for the guidance route again, and displays the entire route.

## Setting route —
## — Detour setting

While the route guidance is operating, you can change the route to detour around a section of the route where a delay is caused by road repairs, or an accident, etc.

1. **Touch "Route".**

2. **Touch "Detour".**

3. **Select the button below to select the desired detour distance.**

**"1 mile (km)", "3 miles (km)" or "5 miles (km)":** Touch one of these buttons to start the detour process. After detouring, the system returns to the original guidance route.

**"Whole Route":** By touching this button, the system will calculate an entire new route to the destination.

**"Around Traffic":** If you touch this button, the system will search for the route based on the traffic congestion information received from XM® NavTraffic. For details, see "XM® NavTraffic" on page 96.




This picture shows an example of how the system would guide around a delay caused by a traffic jam.

1 This position indicates the location of a traffic jam caused by road repairs or an accident.

2 This route indicates the detour suggested by the system.

**INFORMATION**

- ***When your vehicle is on a freeway, the detour distance selections are 5, 15, and 25 miles (km).***
- ***The system may not be able to calculate a detour route depending on the selected distance and surrounding road conditions.***

## — Route overview

1. **Touch "Route".**

2. **Touch "Overview".**

The entire route from the current position to the destination is displayed.

**"OK":** To start guidance.

**"Turn List":** The following screen displays the list of the roads up to the destination.

**"Preview":** To preview the route.

You can scroll through the list of roads by touching ↑ or ↓. However, not all road names in the route may appear on the list. If a road changes its name without requiring a turn (such as on a street that runs through two or more cities), the name change will not appear on the list. The street names will be displayed in order from the starting point, along with the distance to the next turn.

These marks indicate the direction in which you should turn at an intersection.

**Touch "Map" on the "Turn List" screen.**

The point which you choose is displayed on the map screen.

- **Route preview**

**1. Touch "Route".**

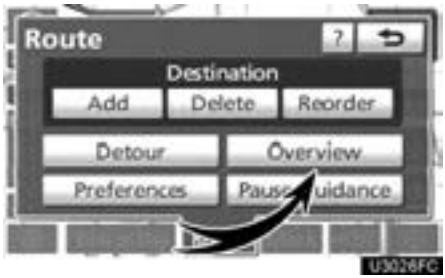


**2. Touch "Overview".**

**3. Touch "Preview".**

: To indicate the next destination.

: To preview the route to the next destination.

: To preview the route to the next destination in fast–forward mode.

: To stop the preview.

: To review the route to the previous destination or starting point.

: To review the route to the previous destination or starting point in fast–forward mode.

: To indicate the previous destination or starting point.

## — Route preference

- **To select route type**

You can designate the route conditions of the route to the destination.

**1. Touch “Route”.**




**2. Touch “Preferences”.**

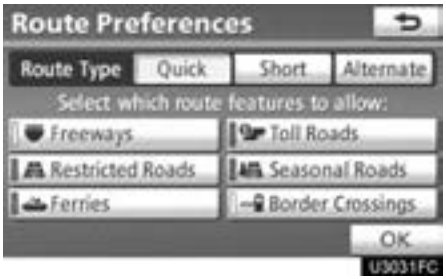


**3. Touch “Quick”, “Short” or “Alternate” and touch “OK”.**

The entire route from the starting point to the destination is displayed.

**"OK":** To start guidance.

**"Edit Route":** To change a route. (See page 73.)

- **To select route features**

A number of choices are provided on the conditions which the system uses to determine the route to the destination.

**1. Touch "Route".**




**2. Touch "Preferences" to change the conditions that determine the route to the destination.**

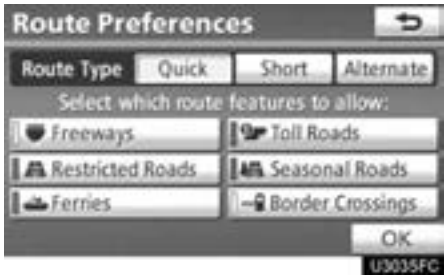


**3. Select the desired route preference by touching the button.**

When searching for a route, the system will avoid routes when the indicator is off.

**4. After choosing the desired route preference, touch "OK".**

- **Starting route from adjacent road**

You can start the route guidance from the adjacent road.

(ex. When route guidance is set on the freeway, but the vehicle is driven parallel along the freeway.)

**1. Touch “Route”.**




**2. Touch “Preferences”.**

**3. Touch “Start from Adjacent Road”.**

When there is no adjacent road, this button will not be displayed.

## — Pausing and resuming guidance

- **To pause guidance**

**1. Touch “Route”.**

**2. Touch “Pause Guidance”.**

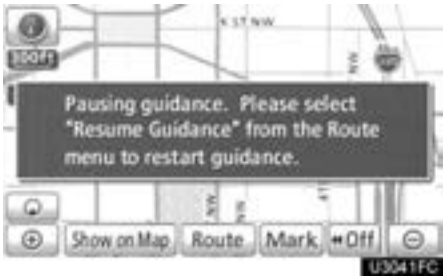


The screen will return to the current position map without route guidance.

| ***INFORMATION*** |
| --- |
| ***Without route guidance, “Pause Guidance” cannot be used.*** |

- **To resume guidance**

U3042FC

**1. Touch “Route”.**




U3043FC

**2. Touch “Resume Guidance”.**

U3044FC

The screen will change to the current position map with route guidance.

## Show on map — — Display POI icons

Points of Interest such as gas stations and restaurants can be displayed on the map screen. You can also set their location as a destination and use them for route guidance.

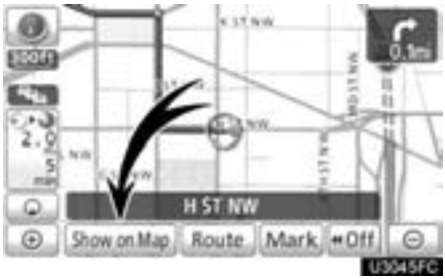


U3045FC

**1. Touch “Show on Map”.**

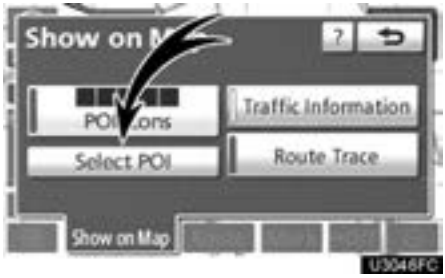


U3046FC

**2. Touch “Select POI” to display a particular type of Point of Interest on the screen.**

When the Points of Interest to be displayed on the map screen have already been set, **“Change POI”** is displayed.

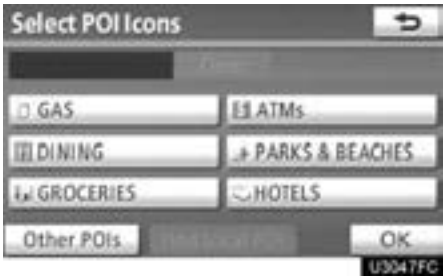


U3047FC

A screen with a limited choice of Points of Interest will be displayed. (To change the displayed POI, see page 221.)

- **Selecting POIs to be displayed**

Up to 5 categories of icons can be displayed on the screen.

**Touch the desired Point of Interest category to display POI location symbols on the map screen.**

By selecting the desired POI category and then touching **"OK"**, the selected POI icons are displayed on the map screen.

To turn off the Points of Interest icons on the map screen, touch **"Clear"**.

**"Other POIs":** If the desired Point of Interest can not be found on the limited choice screen, touch this button.

**"Find Local POI":** When searching for the nearest Point of Interest, touch this button. Then choose one of the categories. The system will list the points within 200 miles (320 km). (See page 92.)

**Touch "Other POIs" on the "Select POI Icons" screen.**

When a Point of Interest category is selected from either the limited list or the complete list, the screen will display symbols of those locations on the map screen.

**Select the desired POI categories.**

The selected category icon appears on the top left of the screen.

By selecting the desired POI category and then touching **"OK"**, the selected POI icons are displayed on the map screen.

If the desired POI category is not on the screen, touch **"List All Categories"** to list all POI categories.

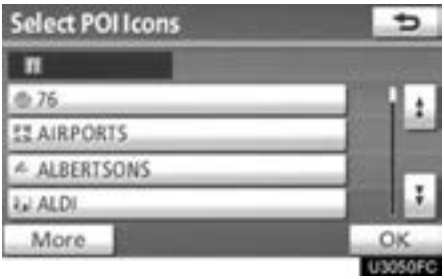


**Select the desired POI categories from the list.**

The selected category icon appears on the top left of the screen.

By selecting the desired POI category and then touching **"OK"**, the selected POI icons are displayed on the map screen.

To return to the POI category selection screen, touch **"More"**.

- **To display the local POI list**

Points of Interest that are within 200 miles (320 km) of the current position will be listed from among the selected categories.

**1. Touch "Find Local POI" on the "Select POI Icons" screen.**

**2. Touch the button of the desired Point of Interest.**

The selected Points of Interest are displayed on the map screen.

**"Near...":** To search for Points of Interest near the current position or along the route.

**"Near Here" :** When **"Near Here"** is touched, the list of Points of Interest near the current position will be displayed.

**"Along My Route" :** When **"Along My Route"** is touched, the list of Points of Interest along the route will be displayed.

- **To set a POI as a destination**

You can select one of the Points of Interest icons on the map screen as a destination and use it for route guidance.

**1. Directly touch the Point of Interest icon that you want to set as a destination.**

The map will shift so that the icon is centered on the screen and overlaps with the cursor ⌖. At this time, the distance from the current position is displayed on the screen. The distance shown is measured as a straight line from the current vehicle position to the POI.

**2. When the desired Point of Interest overlaps with the cursor, touch "Enter ⦿".**

The screen changes and displays the map location of the selected destination and route preference. (See "Starting route guidance" on page 70.)

- **To hide POI icons**

**1. Touch “Show on Map”.**

**2. Touch “POI Icons”.**

The “POI Icons” indicator is dimmed.

The map screen will be displayed with the POI icons hidden.

To display the POI icons again, touch “POI Icons” on the “Show on Map” screen.

## — Route trace

It is possible to store the traveled route up to 124 miles (200 km) and retrace the route on the display.

| ***INFORMATION*** |
| --- |
| ***This feature is available on the map with more detailed map scale than 30 miles (50 km).*** |

- **To start recording the route trace**

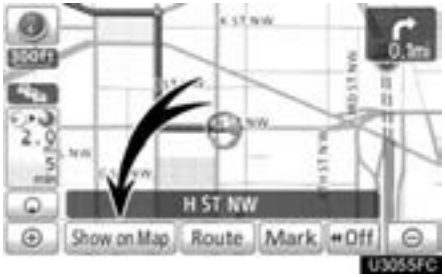


**1. Touch “Show on Map”.**

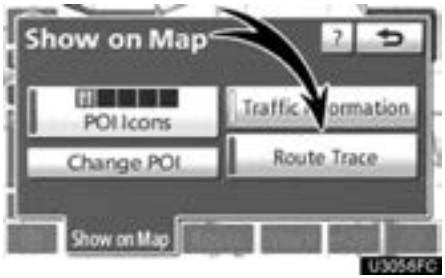


**2. Touch “Route Trace”.**
**“Route Trace”** indicator is highlighted.

- **To stop recording the route trace**

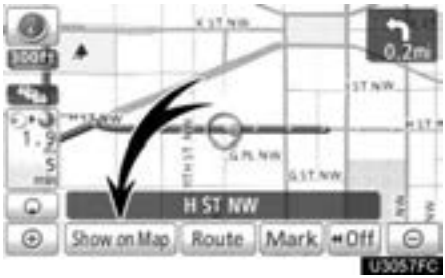


**1. Touch “Show on Map”.**

**2. Touch “Route Trace”.** The following screen will be displayed.




Touching **“Yes”** stops recording and the route trace remains displayed on the screen.

Touching **“No”** stops recording and the route trace is erased.

## XM® NavTraffic

The XM® NavTraffic service that allows the navigation system to display traffic information on the map is available if your satellite radio tuner can receive traffic information.

To receive the XM® NavTraffic service, a subscription to the XM® Satellite Radio with NavTraffic is necessary.

The XM® NavTraffic is available in the contiguous 48 U.S. states and some Canadian cities. For details about the XM® NavTraffic service coverage area, refer to www.xmradio.com (U.S.A.) or www.xmradio.ca (CANADA).

- How to activate the XM® NavTraffic service

  To receive the XM® NavTraffic service, it is necessary to activate the service. To activate the service, an extra fee is required in addition to subscription fees for the XM® Satellite Radio. For details about service and activation, call XM® Listener Care Center at 1–800–967–2346 (U.S.A.) or 1–877–438–9677 (CANADA).

Customers should have their radio ID ready; the radio ID can be found by selecting "channel 000" on the radio. For details, see "(b) Displaying the radio ID" on page 155.

XM® Satellite Radio has the responsibility for all fees and service, they are subject to change.

The following operations can be performed.

- **Show XM® NavTraffic Information**

Traffic information is displayed on the map. (See page 97.)

- **Auto Avoid Traffic**

If any heavy congestion or moderate traffic has been detected on the guidance route, it may be possible for you to select another route offered by the system. (See page 220.)

- **Traffic Voice Guidance**

Traffic information is provided using voice guidance. (See page 216.)

- **Show Free Flowing Traffic**

Freely flowing traffic is shown by the arrow on the map. (See page 221.)

### *INFORMATION*

- ***Traffic voice guidance is available only in English. To select English, see "● Selecting a language" on page 209.***
- ***When the "Traffic Information" indicator is dimmed, "Auto Avoid Traffic", "Traffic Voice Guidance" and "Show Free Flowing Traffic" will not operate.***

- **Show XM® NavTraffic information**

**1. Touch “Show on Map”.**

**2. Touch “Traffic Information”.**
**“Traffic Information”** indicator is highlighted.

XM® NavTraffic information is displayed on the map.

▶ **On Map screen**

▶ **On Freeway information screen**

**1 XM® NavTraffic icon**

When any traffic information has been received, the XM® NavTraffic icon will appear on the map screen. Touching the XM® NavTraffic icon on the screen will start voice guidance for the traffic information. (See page 38.)

| INFORMATION |
| --- |
| ***When the XM® NavTraffic icon is touched, voice guidance for the traffic information will start even if "Off" for "Traffic Voice Guidance" is selected.*** |

**2 XM® NavTraffic information arrow**

When any XM® NavTraffic information has been received, the XM® NavTraffic information arrow will appear on the map screen. The color of the arrow changes depending on the traffic information received.

"Orange": Heavy congestion

"Yellow": Moderate traffic

"Green": Freely flowing traffic

**3 XM® NavTraffic indicator**

When any XM® NavTraffic information has been received, the XM® NavTraffic indicator will appear on the screen. The color of the indicator changes depending on the traffic information received.

"White": Traffic information has been received.

"Yellow": Traffic restriction information on the guidance route has been received (touch switch*).

"Orange": Congestion information on the guidance route has been received (touch switch*).

*: Touching the XM® NavTraffic indicator will start voice guidance.

# SECTION 4

## MY PLACES


- **Navigation settings** . . . . . 100
  - Setting up the “Home” . . . . . 101
  - Setting up the “Preset Destinations” . . . . . 103
  - Setting up the “Address Book” . . . . . 106
  - Setting up the “Areas to Avoid” . . . . . 112
  - Deleting previous destinations . . . . . 117

## Navigation settings —

Points or areas on the map can be registered.

The registered points can be used on the "Destination" screen. (See " — Destination search by Home" on page 52, " — Destination search by Preset destinations" on page 52 and " — Destination search by "Address Book"" on page 64.)

Registered areas are avoided at the time of route search.

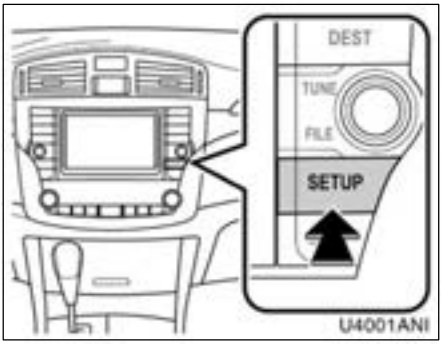


**1. Push the "SETUP" button.**

**2. Touch "Navi.".**

On this screen, the following operations can be performed.

| No. | Function |
|---|---|
| 1 | **Sets home** (See page 101.) |
| 2 | **Sets preset destinations** (See page 103.) |
| 3 | **Sets address book** (See page 106.) |
| 4 | **Sets area to avoid** (See page 112.) |
| 5 | **Deletes previous destinations** (See page 117.) |
| 6 | **Detailed navigation settings** (See page 217.) |

## — Setting up the “Home”

If home has been registered, that information can be recalled by using the **“Go Home”** touch screen button on the “Destination” screen. (See “— Destination search by Home” on page 52.)

**1. Push the “SETUP” button.**

**2. Touch “Navi.” on the “Setup” screen.**

**3. Touch “Home”.**

- **Registering home (See page 101.)**
- **Editing home (See page 102.)**
- **Deleting home (See page 103.)**

**(a) Registering home**

**1. Push the “SETUP” button.**

**2. Touch “Navi.” on the “Setup” screen.**

**3. Touch “Home” on the “Navigation Settings” screen.**

**4. Touch “Set Home”.**

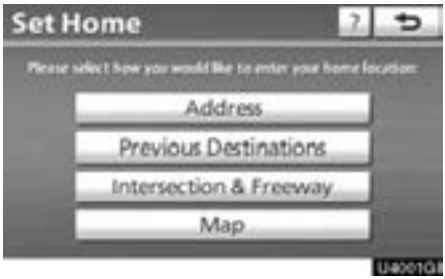


**5. Enter the location in the same way as for a destination search.** (See “Destination search” on page 50.)

When registration of home is completed, the “Edit Home” screen will be displayed.

**6. Touch “OK”.**

To edit registered information, see “(b) Editing home” on page 102.

**(b) Editing home**

**1. Push the “SETUP” button.**

**2. Touch “Navi.” on the “Setup” screen.**

**3. Touch “Home” on the “Navigation Settings” screen.**

**4. Touch “Edit”.**

**5. Touch “Edit” for the item you want to change.**

“Name”: To edit home name. The names can be displayed on the map. (See page 110.)

“Location”: To edit location information. (See page 111.)

“Phone #”: To edit telephone numbers. (See page 111.)

“Icon”: To select icons to be displayed on the map. (See page 109.)

**6. Touch “OK”.**

**(c) Deleting home**

**1. Push the “SETUP” button.**

**2. Touch “Navi.” on the “Setup” screen.**

**3. Touch “Home” on the “Navigation Settings” screen.**

**4. Touch “Delete”.**

**5. To delete home, touch “Yes”. To cancel the deletion, touch “No”.**

## — Setting up the “Preset Destinations”

If preset destination has been registered, that information can be recalled by using the **“Preset Destination”** touch screen button on the “Destination” screen. (See “— Destination search by Preset Destinations” on page 52.)

**1. Push the “SETUP” button.**

**2. Touch “Navi.” on the “Setup” screen.**

**3. Touch “Preset Destinations”.**

- **Registering preset destination** **(See page 104.)**
- **Editing preset destination** **(See page 105.)**
- **Deleting preset destination** **(See page 106.)**

**(a) Registering preset destinations**

**1. Push the “SETUP” button.**

**2. Touch “Navi.” on the “Setup” screen.**

**3. Touch “Preset Destinations” on the “Navigation Settings” screen.**

**4. Touch “Set”.**

**5. Enter the location in the same way as for a destination search.** (See “Destination search” on page 50.)

**6. Select a position for this preset destination.**

When registration of preset destination is completed, the “Edit Preset Destination” screen will be displayed.

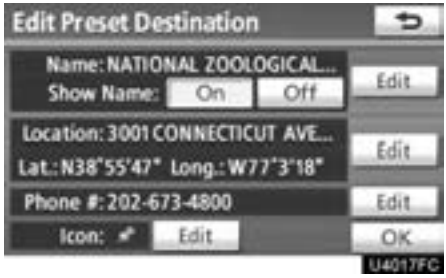


**7. Touch “OK”.**

To edit registered information, see “(b) Editing preset destinations” on page 105.

**(b) Editing preset destinations**

**1. Push the “SETUP” button.**

**2. Touch “Navi.” on the “Setup” screen.**

**3. Touch “Preset Destinations” on the “Navigation Settings” screen.**

**4. Touch “Edit”.**

**5. Touch the button of the desired preset destination.**

**6. Touch “Edit” for the item you want to change.**

“Name”: To edit preset destination names. The names can be displayed on the map. (See page 110.)

“Location”: To edit location information. (See page 111.)

“Phone #”: To edit telephone numbers. (See page 111.)

“Icon”: To select icons to be displayed on the map. (See page 109.)

**7. Touch “OK”.**

**(c) Deleting preset destinations**

**1. Push the “SETUP” button.**

**2. Touch “Navi.” on the “Setup” screen.**

**3. Touch “Preset Destinations” on the “Navigation Settings” screen.**

**4. Touch “Delete”.**

**5. Touch the preset destination for deletion.**

**“Select All”:** To select all preset destinations on the list.

**“Unselect All”:** To unselect all of the selected preset destinations.

**6. Touch “Delete”.**

**7. To delete preset destination, touch “Yes”. To cancel the deletion, touch “No”.**

## — Setting up the “Address Book”

Points or areas on the map can be registered.

**1. Push the “SETUP” button.**

**2. Touch “Navi.” on the “Setup” screen.**

**3. Touch “Address Book”.**

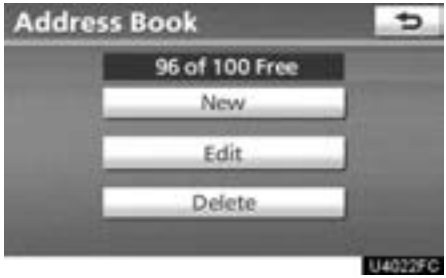


- **Registering address book entries (See page 107.)**
- **Editing address book entries (See page 108.)**
- **Deleting address book entries (See page 112.)**

**(a) Registering address book entries**

**1. Push the "SETUP" button.**

**2. Touch "Navi." on the "Setup" screen.**

**3. Touch "Address Book" on the "Navigation Settings" screen.**

**4. Touch "New".**

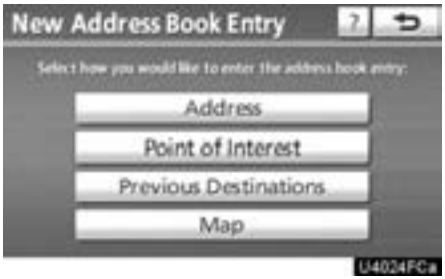


**5. Enter the location in the same way as for a destination search.** (See "Destination search" on page 50.)

After the address book entry has been registered, the "Edit Address Book Entry" screen will be displayed.




**6. Touch "OK".**

To edit registered information, see "(b) Editing address book entries" on page 108.

| INFORMATION |
| --- |
| ***Up to 100 address book entries can be registered.*** |

**(b) Editing address book entries**

The icon, name, location and/or telephone number of a registered address book entry can be edited.

**1. Push the "SETUP" button.**

**2. Touch "Navi." on the "Setup" screen.**

**3. Touch "Address Book" on the "Navigation Settings" screen.**




**4. Touch "Edit".**

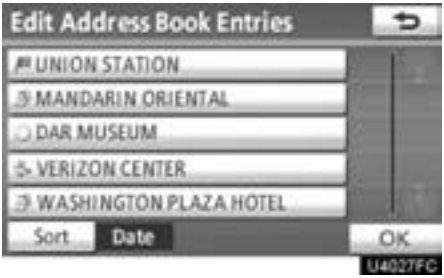


**5. Touch the button of the desired address book entry.**




**6. Touch "Edit" for the item you want to change.**

"Name": To edit address book entry names. The names can be displayed on the map. (See page 110.)

"Location": To edit location information. (See page 111.)

"Phone #": To edit telephone numbers. (See page 111.)

"Icon": To select icons to be displayed on the map. (See page 109.)

**7. Touch "OK".**

- **To change "Icon"**




**1. Touch "Edit" of "Icon".**

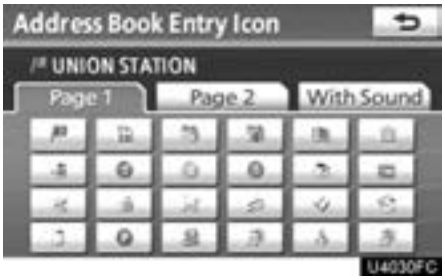


**2. Touch the desired icon.**

Change pages by touching **"Page 1"**, **"Page 2"** or **"With Sound"** tab.

**SOUND ICONS**

You can set a sound for some address book entries. When the vehicle approaches the location of the address book entry, the selected sound will be heard.

**1. Touch "With Sound" on the "Address Book Entry Icon" screen.**

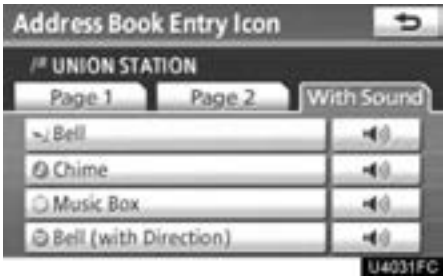


**2. Touch the desired sound icon.**

The next screen appears when **"Bell (with Direction)"** is touched.

**Touch either ⮜ or ⮞ to adjust the direction. Touch "OK".**

The bell sounds only when the vehicle approaches this point in the direction that has been set.

- **To change “Name”**




**1. Touch “Edit” of “Name”.**

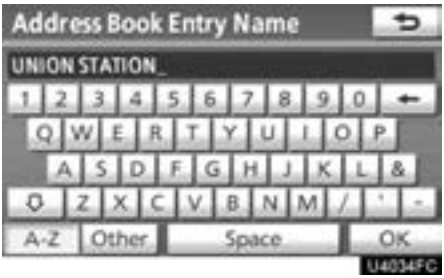


**2. Enter the name using the alphanumeric keys.**

Up to 32 characters can be entered.

**3. Touch “OK”.**

The previous screen will be displayed.

## DISPLAYING MEMORY POINT NAMES

The name of an address book entry can be set to display on the map.

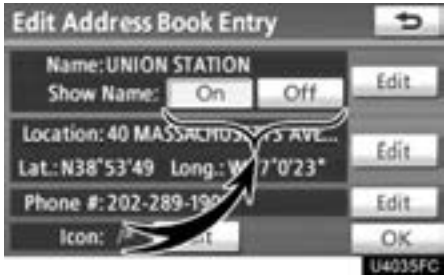


**To show the name, touch “On” on the “Edit Address Book Entry” screen. To not show it, touch “Off”.**

- **To change “Location”**




**1. Touch “Edit” of “Location”.**

**2. Touch one of the 8 directional touch screen buttons to move the cursor ⌖ to the desired point on the map.**

**3. Touch “OK”.**

The previous screen will be displayed.

- **To change “Phone #” (telephone number)**

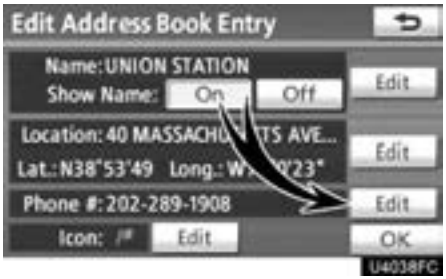


**1. Touch “Edit” of “Phone #”.**

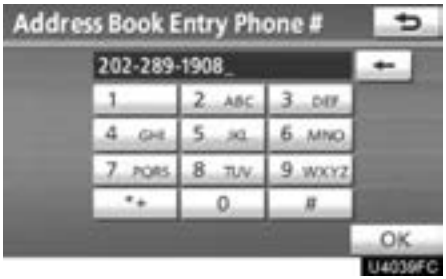


**2. Enter the number using number keys.**

**3. Touch “OK”.**

The previous screen will be displayed.

**(c) Deleting address book entries**

**1. Push the "SETUP" button.**

**2. Touch "Navi." on the "Setup" screen.**

**3. Touch "Address Book" on the "Navigation Settings" screen.**

**4. Touch "Delete".**

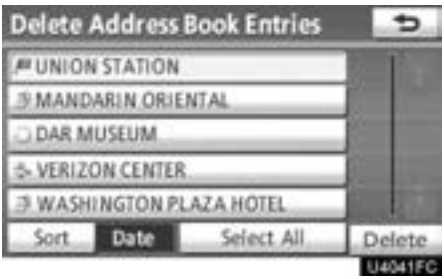


**5. Touch the button to be deleted.**

**"Select All":** To select all addresses in the address book.

**"Unselect All":** To unselect all of the selected addresses.

**6. Touch "Delete".**

**7. To delete the address book entry, touch "Yes". To cancel the deletion, touch "No".**

## — Setting up the "Areas to Avoid"

Areas you want to avoid because of traffic jams, construction work or other reasons can be registered as areas to avoid.

**1. Push the "SETUP" button.**

**2. Touch "Navi." on the "Setup" screen.**

**3. Touch "Areas to Avoid".**

- **Registering areas to avoid (See page 113.)**
- **Editing areas to avoid (See page 114.)**
- **Deleting areas to avoid (See page 117.)**

**(a) Registering areas to avoid**

**1. Push the "SETUP" button.**

**2. Touch "Navi." on the "Setup" screen.**

**3. Touch "Areas to Avoid" on the "Navigation Settings" screen.**

**4. Touch "New".**

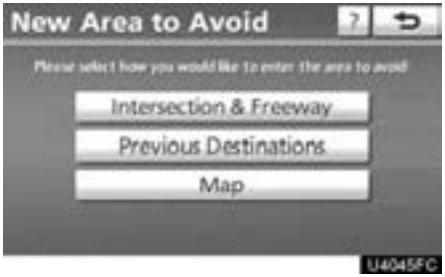


**5. Enter the location in the same way as for a destination search, or display the map of the area to be avoided.** (See "Destination search" on page 50.)

**6. Scroll the map to the desired point.**

**"Adjust Location":** To adjust the position in smaller increments.

**7. Touch "Enter".**

**8. Touch either ↑ or ↓ to change the size of the area to be avoided.**

**9. Touch "OK".**

### *INFORMATION*

- ***If a destination is input in the area to avoid or the route calculation cannot be made without running through the area to avoid, a route passing through the area to be avoided may be shown.***
- ***Up to 10 locations can be registered as points/areas to avoid.***

**(b) Editing area to avoid**

The name, location and/or area size of a registered area can be edited.

**1. Push the "SETUP" button.**

**2. Touch "Navi." on the "Setup" screen.**

**3. Touch "Areas to Avoid" on the "Navigation Settings" screen.**

**4. Touch "Edit".**

**5. Touch the desired area button.**

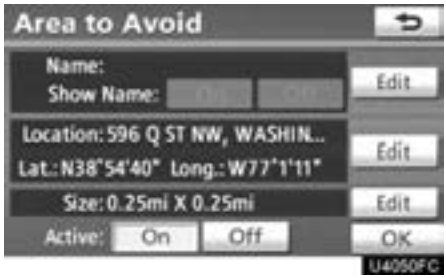


**6. Touch "Edit" for the item you want to change.**

"Name": To edit the name of the area to avoid. The names can be displayed on the map. (See page 115.)

"Location": To edit area location. (See page 116.)

"Size": To edit area size. (See page 116.)

"Active": To turn on or off the area to avoid feature. To turn on the feature touch **"On"** on the "Area to Avoid" screen. To turn off the feature touch **"Off"** on the "Area to Avoid" screen.

**7. Touch "OK".**

- **To change “Name”**

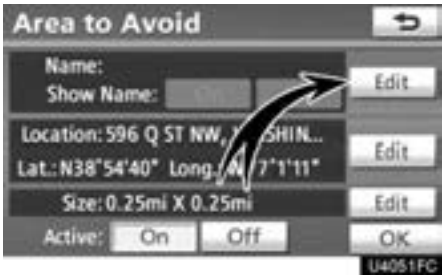


**1. Touch “Edit” of “Name”.**

**2. Enter the name using alphanumeric keys.**

Up to 32 characters can be entered.

**3. Touch “OK”.**

The previous screen will be displayed.

## DISPLAYING NAMES OF AREAS TO BE AVOIDED

The name of an area to be avoided that may be displayed on the map can be set.

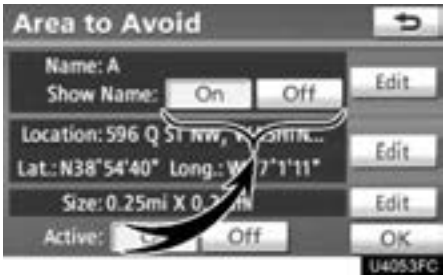


**To show the name, touch “On” on the “Area to Avoid” screen. To not show it, touch “Off”.**

- **To change “Location”**

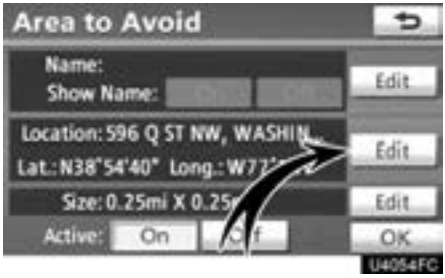


**1. Touch “Edit” of “Location”.**

**2. Touch the 8 directional touch screen button to move the cursor ⌖ to the desired point on the map.**

**3. Touch “OK”.**

The previous screen will be displayed.

- **To change “Size”**

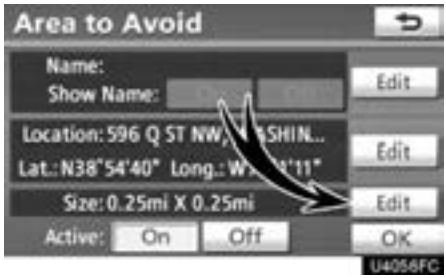


**1. Touch “Edit” of “Size”.**

**2. Touch either ↑ or ↓ to change the size of the area to be avoided.**

**3. Touch “OK”.**

The previous screen will be displayed.

**(c) Deleting areas to avoid**

**1. Push the "SETUP" button.**

**2. Touch "Navi." on the "Setup" screen.**

**3. Touch "Areas to Avoid" on the "Navigation Settings" screen.**

**4. Touch "Delete".**

**5. Touch the button to be deleted.**

**"Select All":** To select all registered areas to avoid in the system.

**"Unselect All":** To unselect all registered areas to avoid in the system.

**6. Touch "Delete".**

**7. To delete the area, touch "Yes". To cancel the deletion, touch "No".**

## — Deleting previous destinations

The previous destination can be deleted.

**1. Push the "SETUP" button.**

**2. Touch "Navi." on the "Setup" screen.**

**3. Touch "Delete Previous Dest.".**

**4. Touch the button you want to delete.**

**"Select All":** To select all previous destinations in the system.

**"Unselect All":** To unselect all previous destinations in the system.

**5. Touch "Delete".**

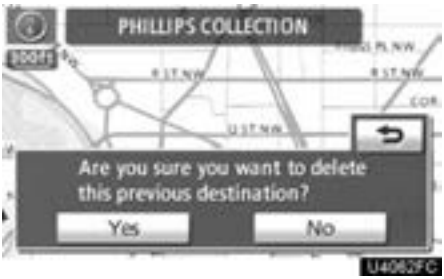


**6. To delete the destination, touch "Yes". To cancel the deletion, touch "No".**

# SECTION 5

# TELEPHONE AND INFORMATION


- **Telephone (Hands–free system for cellular phone)** . . . . . 120
  - Enter a Bluetooth® phone . . . . . 124
  - Call on the Bluetooth® phone . . . . . 129
  - Receive on the Bluetooth® phone . . . . . 136
  - Talk on the Bluetooth® phone . . . . . 137
- Calendar . . . . . 140

# Telephone (Hands–free system for cellular phone)

**Hands–free system allows you to make or receive a call without taking your hands off the steering wheel by connecting your cellular phone.**

This system supports Bluetooth®. Bluetooth® is a wireless data system by which you can call without your cellular phone being connected with a cable or placed on a cradle.

If your cellular phone does not support Bluetooth®, this system can not function.

The operating procedure of the phone is explained here.

For registering and setting of the phone, see “Telephone settings” on page 226.

**CAUTION**

**While driving, do not use a cellular phone or connect the Bluetooth® phone.**

***NOTICE***

***Do not leave your cellular phone in the car. The temperature inside may be high and damage the phone.***

***INFORMATION***

- ***In the following conditions, the system may not function.***
  - ***The cellular phone is turned off.***
  - ***The current position is outside the communication area.***
  - ***The cellular phone is not connected.***
  - ***The cellular phone has a low battery.***
- ***Even if your cellular phone supports both hands–free and audio Bluetooth® connections, it may not be able to connect to the hands–free connection at the same time.***
- ***When using Bluetooth® audio and hands–free at the same time, the following problems may occur.***
  - ***The Bluetooth® connection may be cut.***
  - ***Noise may be heard on the Bluetooth® audio playback.***

Bluetooth is a registered trademark of Bluetooth SIG, Inc.

## INFORMATION

***This system supports the following service.***

- ***Bluetooth® Specification Ver.1.1 or higher (Recommended: Ver.2.0+EDR or higher)***
- ***Profiles***
  - ***HFP (Hands Free Profile) Ver.1.0 or higher (Recommended: Ver.1.5 or higher)***
  - ***OPP (Object Push Profile) Ver.1.1***
  - ***PBAP (Phone Book Access Profile) Ver.1.0***

***If your cellular phone does not support HFP, you cannot enter the Bluetooth® phone, and take OPP or PBAP service individually.***

***Please go to "http://www.toyota.com/" to find approved Bluetooth® phones for this system.***

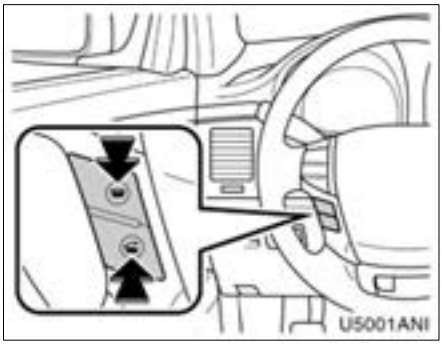


**By pushing the telephone switch above, you can receive a call or hang up without taking your hands off the steering wheel.**

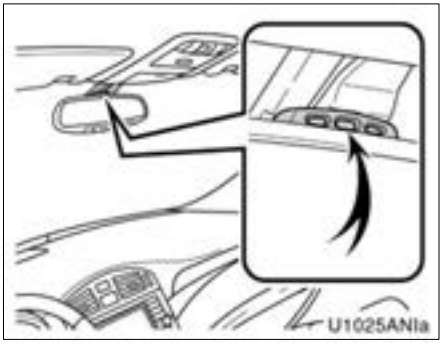


### ▶ Microphone

**You can use the microphone above when talking on the phone.**

The other party's voice outputs from the front speaker. When the received calls or received voice outputs, the audio from the audio system or voice guidance from the navigation system will be muted.

## INFORMATION

- ***Talk alternately with the other party on the phone. If you talk at the same time, the voice may not reach each other. (It is not a malfunction.)***
- ***Keep the volume of receiving voice down. Otherwise, an echo will be heard and receiving voice can be heard outside of the vehicle. When you talk on the phone, speak clearly towards the microphone.***
- ***In the following situations, your voice may not reach the other party.***
  - ***Driving on unpaved road. (Making a traffic noise.)***
  - ***Driving at the high speed.***
  - ***The window or moon roof are open.***
  - ***Turning the air−conditioning vents towards the microphone.***
  - ***The sound of the air−conditioning fan is loud.***
  - ***There is an effect from the network of the cellular phone.***

1 **Indicates the condition of Bluetooth® connection.**

**"Blue"** indicates an excellent connection to Bluetooth®.

**"Yellow"** indicates a bad connection to Bluetooth®, resulting in possible deterioration of voice quality.

**:** No connection to Bluetooth®.

2 **Indicates the amount of battery charge left.**

**Empty ←——→ Full**

This is not displayed when the Bluetooth® is not connected.

The amount left does not always correspond with the one of your cellular phone. The amount of battery charge left may not be displayed depending on the phone you have. This system doesn't have a charging function.

3 **Indicates the receiving area.**

**"Rm"** is displayed when receiving in Roaming area.

**"Hm"** is displayed when receiving in Home area.

The receiving area may not be displayed depending on the phone you have.

**4 Indicates the level of reception.**




The level of reception does not always correspond with the one of your cellular phone.

The level of reception may not be displayed depending on the phone you have.

When you are out of the service area or in a place inaccessible by radio waves, “No Service” is displayed.

**An antenna for the Bluetooth® connection is built in the display. The indication of the Bluetooth® connection may turn yellow and the system may not function when you use the Bluetooth® phone in the following conditions and places.**

- Your cellular phone is hiding behind the display (behind the seat or in the glove box and console box).
- Your cellular phone touches or is covered with metal materials.

Leave the Bluetooth® phone on the place where “Blue” indication is displayed.

**About the phonebook in this system**

The following data is stored for every registered phone. When another phone is connecting, you cannot read the registered data.

- Phonebook data
- Voice tag
- All of call history
- Speed dial

When you delete the phone, the above–mentioned data is also deleted.

**When you release your car:**

**A lot of personal data is registered when you use the Hands–free system. When you release your car, initialize your data. (See “● Delete personal data” on page 212.)**

If you initialize it, the former state will never come back again. Pay much attention when initializing the data.

You can initialize the following data in the system.

- Phonebook data
- Call history data
- Speed dial data
- Voice tag data
- Bluetooth® phone data
- Volume setting
- Details setting

**FCC ID : HYQDNNS025**
**Type : DNNS025**
**IC : 1551A–DNNS025 Canada 310**

This device complies with Part 15 of the FCC Rules and RSS–210. Operation is subject to the following two conditions : (1) This device may not cause harmful interference, and (2) this device must accept any interference received, including interference that may cause undesired operation.

**⚠ CAUTION**

**FCC WARNING: Changes or modifications not expressly approved by the party responsible for compliance could void the user's authority to operate the equipment.**

**CAUTION: Radio Frequency Radiation Exposure**
**This equipment complies with FCC/IC radiation exposure limits set forth for uncontrolled equipment and meets the FCC radio frequency (RF) Exposure Guidelines in Supplement C to OET65 and RSS–102 of the IC radio frequency (RF) Exposure rules. This equipment has very low levels of RF energy that it deemed to comply without maximum permissive exposure evaluation (MPE). But it is desirable that it should be installed and operated with at least 20 cm and more between the radiator and person's body (excluding extremities: hands, wrists, feet and ankles).**

**Co–location: This transmitter must not be co–located or operated in conjunction with any other antenna or transmitter.**

## — Enter a Bluetooth® phone

**To use the hands–free system, you need to enter your phone into the system. Once you have registered it, you can make a hands–free call.**

If you haven't yet registered any Bluetooth® phones, you must first register your phone according to the following procedure.

Please see "● Registering a Bluetooth® phone" on page 228 of additional registration when registering.

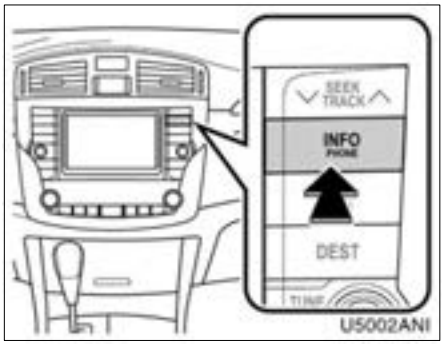


1. **Push the "INFO/PHONE" button.**




2. **Touch "Phone".**

**3. Touch "Yes" to connect your phone.**

**4. When this screen is displayed, input the passcode displayed on the screen into the phone.**

For the operation of the phone, see the manual that comes with your cellular phone.

If you want to cancel it, touch **"Cancel"**.

**5. When the connection is completed, this screen is displayed.**

You do not need to enter the phone in case of using the same one.

When this screen is displayed, follow the guidance on the screen to try again.

- **Connecting a Bluetooth® phone**

**AUTOMATICALLY**

**When you register your phone, auto connection will be turned on. Always set it to this mode and leave the Bluetooth® phone in a condition where connection can be established.**




**Vehicles with smart key system —**

**When the "ENGINE START STOP" switch is in ACCESSORY or IGNITION ON mode, a nearby cellular phone you have registered is searched for.**

**Next, the system automatically connects with the latest of the phones connected to in the past.**
**Then, the connection result is displayed.**

This screen appears when the Bluetooth® phone is first connected after the "ENGINE START STOP" switch is in ACCESSORY or IGNITION ON mode.

**Vehicles without smart key system —**

**When the engine switch is in the "ACC" or "ON" position, a nearby cellular phone you have registered is searched for.**

**Next, the system automatically connects with the latest of the phones connected to in the past.**
**Then, the connection result is displayed.**

This screen appears when the Bluetooth® phone is first connected after the engine switch is in the "ACC" or "ON" position.

| INFORMATION |
| --- |
| ***It may take time, the phone connection is carried out during Bluetooth® audio play.*** |

**MANUALLY**

**When the auto connection has failed or "Handsfree power" is turned off, you have to connect Bluetooth® manually.**

1. **Push the "INFO/PHONE" button.**
2. **Touch "Phone".**

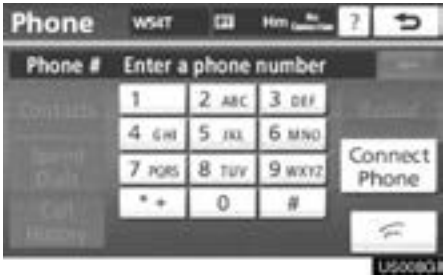


3. **Touch "Connect Phone".**

4. **Touch "Handsfree Power", or select the phone to connect.**

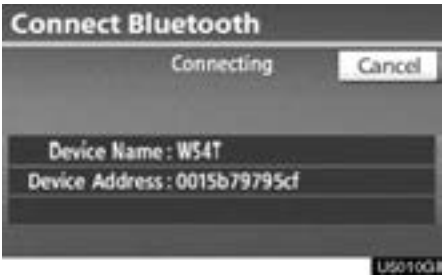


**5. The “Connect Bluetooth*” screen is displayed.**

*: Bluetooth is a registered trademark of Bluetooth SIG, Inc.

**6. When the connection is completed, this screen is displayed.**

Now you can use the Bluetooth® phone.

**When you connect the phone while Bluetooth® audio is playing**

This screen is displayed, and the Bluetooth® audio will stop temporarily.

- **Reconnecting the Bluetooth® phone**

**Vehicles with smart key system —**

**If the Bluetooth® phone is disconnected with a poor reception from the Bluetooth® network when the "ENGINE START STOP" switch is in ACCESSORY or IGNITION ON mode, the system automatically reconnects the Bluetooth® phone. In this case, the connection result is not displayed.**

**Vehicles without smart key system —**

**If the Bluetooth® phone is disconnected with a poor reception from the Bluetooth® network when the engine switch is in the "ACC" or "ON" position the system automatically reconnects the Bluetooth® phone. In this case, the connection result is not displayed.**

If the Bluetooth® is disconnected on purpose such as you turned your cellular phone off, this does not happen. Reconnect it by the following methods.

- Select the Bluetooth® phone again.
- Enter the Bluetooth® phone.

## — Call on the Bluetooth® phone

**After you enter the Bluetooth® phone, you can call by using hands–free system. You can call using the 6 methods described below.**

- **By dial**

**You can call by inputting the phone number.**

This cannot be operated while driving.

**1. Push the "INFO/PHONE" button.**

You can also push of the steering wheel to display the "Phone" screen.




**2. Touch "Phone".**

**3. Touch the desired key to input the phone number.**

Each time you touch , an inputted digit is deleted.

When you touch **"Redial"**, the number you called last is inputted.

Touch or push of the steering wheel.

- **By phonebook**

**You can call by phonebook data which is transferred from your cellular phone.**

**The system has one phonebook for each telephone. You can register up to 1000 numbers in total of phonebooks.**

This cannot be operated while driving.

**1. Touch "Contacts".**

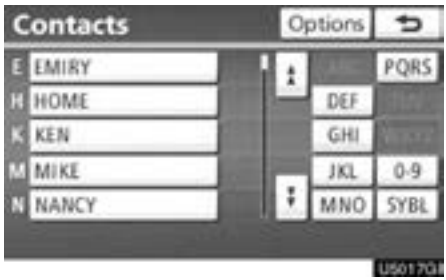


**2. Select the desired data from the list.**

**3. Select the desired number from the list.**

Touch or push of the steering wheel.

**When the phonebook is empty**

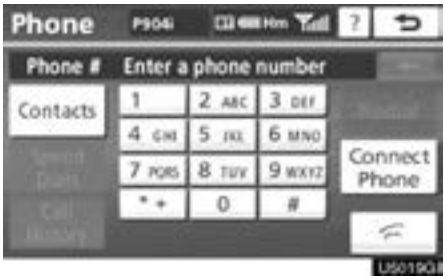


**1. Touch “Contacts”.**

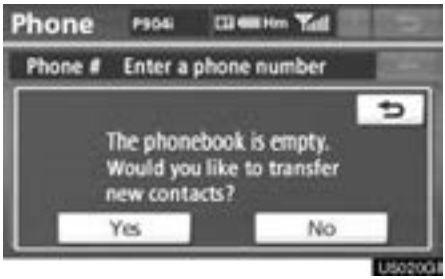


**2. Touch “Yes” if you want to transfer new contacts from a cellular phone.**

**Touch “No” if you want to edit the phonebook.**

- **By speed dial**

**You can call using registered phone numbers which can be selected from a phonebook. (See "● Registering the speed dial" on page 246 for registering the speed dial.)**

This can be done while driving.

1. **Touch "Speed Dials".**

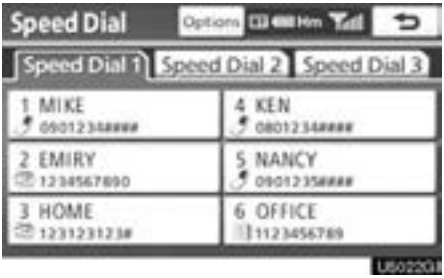


2. **Touch the desired number to call.**

**You can change the page by touching "Speed Dial 2" or "Speed Dial 3" tab.**

- **By call history**

**You can call by call history which has 4 functions below.**

| | |
|---|---|
| **All:** | all the numbers above which were memorized |
| **Missed:** | calls which you missed |
| **Incoming:** | calls which you received |
| **Outgoing:** | numbers which you called |

You can call using the latest 5 call history items shown by **"All"** while driving.

1. **Touch "Call History".**

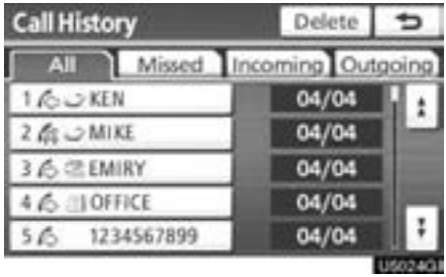


2. **Select the desired data from the list.**

When the list is switched, touch "All", "Missed", "Incoming" or "Outgoing" tab.

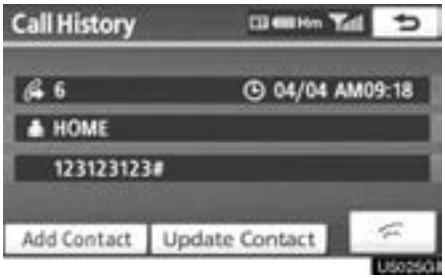


**3. Touch or push of the steering wheel.**

**You can call using the latest call history item.**

**1. Push of the steering wheel to display the "Phone" screen.**

**2. Push of the steering wheel to display the "Call History" screen.**

**3. Push of the steering wheel to select the latest history item.**

**4. Touch or push of the steering wheel to call the latest history item.**

- When you call by phonebook, the name (if registered) is displayed.
- When you call the same number continuously, only the newest number is registered.
- When a phone number registered in the phonebook is received, the name and the number are displayed.
- Number–withheld calls are also memorized in the system.
- A international phone call may not be made depending on the cellular phone which you have.

- **By voice recognition**

**You can call by giving a command. (For the operation and command of voice recognition, see "Speech command system" on page 44.)**

This can be operated while driving.

The "Dial by Name" operating procedure is explained here.

Other operating procedures are also similar.

**DIALING BY NAME**

**You can call by giving a voice tag registered in the phonebook. For setting the voice recognition, see "— Setting the voice tag" on page 253.**

When you select "English" of "Language", you can call by giving a name registered in the phonebook.

For setting the voice recognition, see "● Registering the phonebook data" on page 239.

Example: Call MIKE.

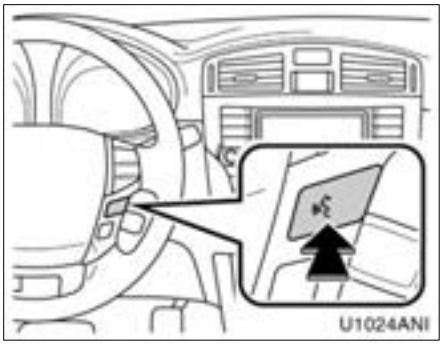


You: Push the talk switch.

System: “After the beep, please say a command.” “Such as “Go Home”, “Destination”, “Phone”, “Audio” or “Command List”.” “(beep)”

You: “Phone.”

System: “Phone.” “Say a command.” “Such as “Dial by Number”, “Dial by Name”, “Redial”, “Call Back” or “Connect Phone”.” “(beep)”

You: “Dial by Name.”

System: “Dial by Name.” “Say a name from your contact list.” “(beep)”

You: “MIKE.”

System: “MIKE.” “Say the type of number.” “Such as “Mobile”, “Home”, “Work” or “Other”.” “(beep)”

You: “Home.”

System: “MIKE.” “Home.” “Push the off–hook switch to dial or say “Dial”.” “(beep)”

You: “Dial.”

System: “Dial.”

Now, you can call MIKE.

**Calling without the voice recognition**

After the entry number is displayed, you can also call by pushing ☎ of the steering wheel or touching **“Dial”**.

**Cancelling the voice recognition**

**The voice recognition will be cancelled when you do the following.**

- Keep on pushing the talk switch.
- Push ☎ of the steering wheel.
- Touch **“Cancel”**. (Except for recognizing the command.)
- Say “Cancel”.

- **By POI* call**

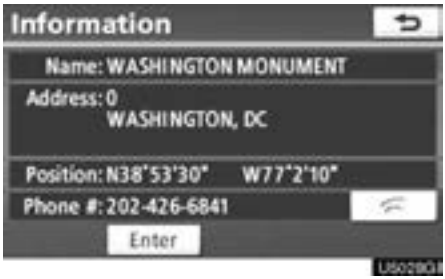


**You can call by touching when it is displayed on the screen from navigation system. (See "POI INFORMATION" on page 36 for details.)**

*: Point of Interest

## — Receive on the Bluetooth® phone

**When a call is received, this screen is displayed with a sound. Touch or push of the steering wheel to talk on the phone.**

To refuse to receive the call:

Touch or push of the steering wheel.

To adjust the volume of received call:

Touch "**–**" or "**+**" or use the volume switch of the steering wheel.

On the international phone call, the other party's name may not be displayed correctly depending on the cellular phone which you have.

## — Talk on the Bluetooth® phone

**While you are talking on the phone, this screen is displayed. You can do the operation below on the screen.**

To adjust the volume of the other party's voice:

Touch **"–"** or **"+"** or use the volume switch of the steering wheel.

To hang up the phone:

Touch ☎ or push ☎ of the steering wheel.

To mute your voice:

Touch **"Mute"**.

To input a Key:

Touch **"0–9"**.

To transfer the call:

Touch **"Call Transfer"**.

You cannot change from Hands–free call to cellular phone call while driving.

When you change from cellular phone call to Hands–free call, the Hands–free screen will be displayed and you can operate it on the screen.

Transferring method and behavior are different depending on the cellular phone which you have.

For the operation of the phone, see the manual that comes with your cellular phone.

**When you touch "0–9"**

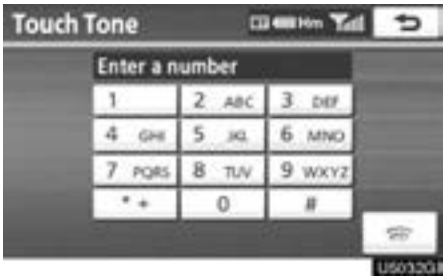


**Touch the desired number to input the key.**

To hang up the phone:

Touch ☎ or push ☎ of the steering wheel.

This cannot be operated while driving.

**If the continuous tone signal is registered in a phonebook, this screen appears. (If not registered, “Send” and “Exit” are not displayed.)**

**Confirm the number displayed on the screen and touch “Send”. The number before marked sign will be sent.**

When you touch **“Exit”**, this function will be finished and normal tone screen appears.

To hang up the phone:

Touch ☎ or push ☎ of the steering wheel.

The continuous tone signal is the marked sign (p or w) and the number following phone number. (ex. 056133w0123p#1⁎)

You can do this operation when you want to operate an answering machine or use a telephone service in bank for example. You can register the phone number and the code number in the phonebook.

- **By voice recognition**

**You can operate “Mute” and “Send Tones” by giving a command during a call.**

The operating procedure is similar to other voice recognition. (For the operation of voice recognition, see “Speech command system” on page 44.)

- **Interrupt call**

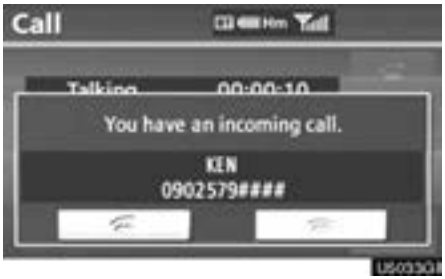


**When a connected call is interrupted by a third party, this screen is displayed.**

Touch or push of the steering wheel to start talking with the other party.

Touch or push of the steering wheel to refuse the call.

Everytime you touch or push of the steering wheel while interrupt call, the other party will be switched.

If your cellular phone is not accepted for HFP Ver. 1.5, this function can not be used.

| ***INFORMATION*** |
| --- |
| ***Interrupt call operation may differ depending on your phone company and cellular phone.*** |

## Calendar

To view calendar.

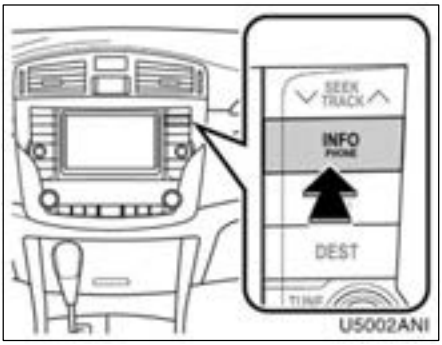


**1. Push the “INFO/PHONE” button.**

**2. Touch “Calendar”.**

On this screen, yellow line appear under the current date.

▲M **or** ▼M **:** To change month.

Y **or** Y **:** To change year.

**“Today”:** To display the current month calendar (if another month will be displayed).

# SECTION 6

# AUDIO SYSTEM


- Quick reference . . . . . 142
- **Using your audio system** . . . . . 143
  - Some basics . . . . . 143
  - Radio operation . . . . . 150
  - CD changer operation . . . . . 161
  - Bluetooth® audio operation . . . . . 173
  - USB memory/iPod operation . . . . . 181
- Audio remote controls (steering switches) . . . . . 189
- Audio system operating hints . . . . . 190

## Quick reference

Operations such as selecting a preset station and adjusting the sound balance are carried out on the touch screen. To display the audio screen, push the **"AUDIO"** button.

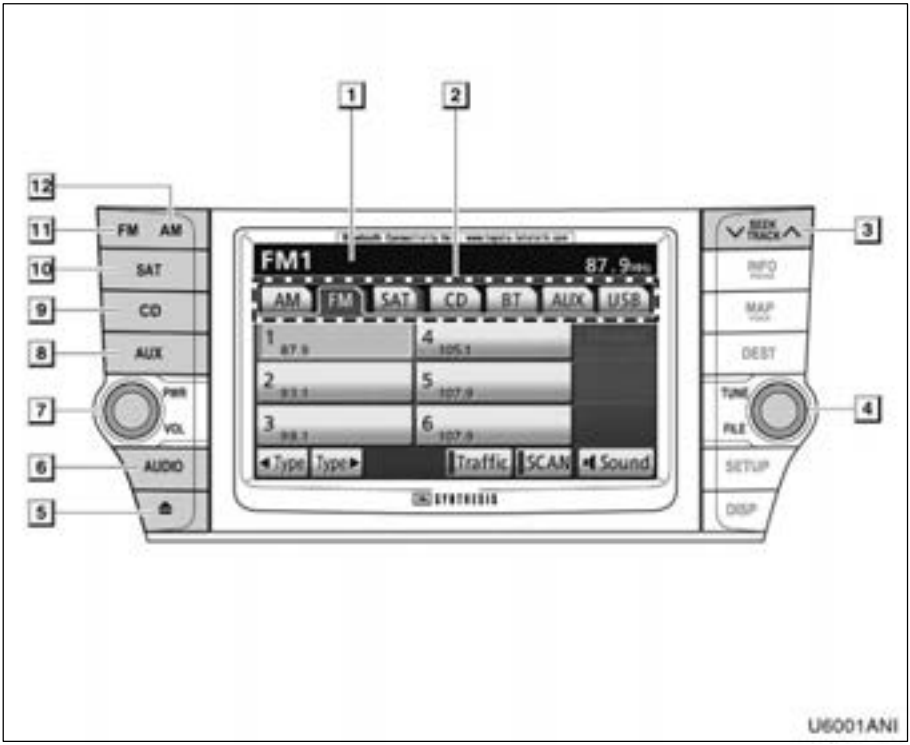


1 **Function menu display screen**
To control the radio, CD changer, Bluetooth® audio player, AUX or USB memory/iPod, touch the touch–screen buttons. For details, see page 145.

2 **Function menu tab**
To control the radio, CD changer, Bluetooth® audio player , AUX or USB memory/iPod, touch the touch–screen tabs. For details, see page 145.

3 **"SEEK/TRACK" button**
Push "∧" or "∨" button to seek up or down for a station, or to access a desired track, file. For details, see pages 152, 157, 165, 169, 179 and 185.

4 **"TUNE/FILE" knob**
Turn this knob to move the station band and files up or down. For details, see pages 151, 156, 169 and 185.

5 **"⏏" button**
Push this button to display the "Load·Eject" screen or close the display. For details, see page 161.

6 **"AUDIO" button**
Push this button to display the audio control screen. For details, see page 145.

7 **"PWR/VOL" knob**
Push this knob to turn the audio system on and off, and turn it to adjust the volume. For details, see page 145.

8 **"AUX" button**
Push this button to turn the Bluetooth® audio player, AUX or USB memory/iPod on. For details, see pages 145, 150, 178 and 181.

9 **"CD" button**
Push this button to play a CD. For details, see pages 145 and 164.

10 **"SAT" button**
Push this button to choose a SAT station. For details, see pages 145 and 156.

11 **"FM" button**
Push this button to choose an FM station. Each time this button is pushed, the mode switches between FM1 and FM2. For details, see pages 145 and 150.

12 **"AM" button**
Push this button to choose an AM station. For details, see pages 145 and 150.

## Using your audio system — — Some basics

This section describes some of the basic features of your audio system. Some information may not pertain to your system.

Vehicles with smart key system —

Your audio system works when the "ENGINE START STOP" switch is turned to ACCESSORY or IGNITION ON mode.

Vehicles without smart key system —

Your audio system works when the engine switch is turned to the "ACC" or "ON" position.

**⚠ CAUTION**

**For vehicles sold in U.S.A. and Canada:**

- **Part 15 of the FCC Rules**

**FCC Warning:**
**Changes or modifications in construction not expressly approved by the party responsible for compliance could void the user's authority to operate the equipment. Radio frequency exposure. This device is approved for Mobile Application only and, to comply with applicable FCC radio frequency exposure regulations, must be used with a distance of at least 7.9 in. (20 cm) between the antenna and the body of any person at all time during use.**

- **Laser products**
  - **Do not take this unit apart or attempt to make any changes yourself. This is an intricate unit that uses a laser pickup to retrieve information from the surface of compact discs. The laser is carefully shielded so that its rays remain inside the cabinet. Therefore, never try to disassemble the player or alter any of its parts since you may be exposed to laser rays and dangerous voltages.**
  - **This product utilizes a laser. Use of controls or adjustments or performance of procedures other than those specified herein may result in hazardous radiation exposure.**

***NOTICE***

***To prevent the battery from being discharged, do not leave the audio system on longer than necessary when the engine is not running.***

**(a) Speech command system**

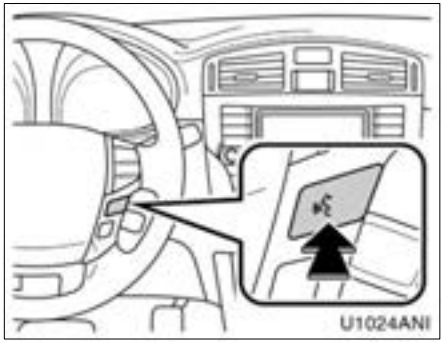


**By pushing the switch above, you can operate the speech command system.**

For the operation of the speech command system and the list of commands, see pages 44 and 47.

**(b) Turning the system on and off**

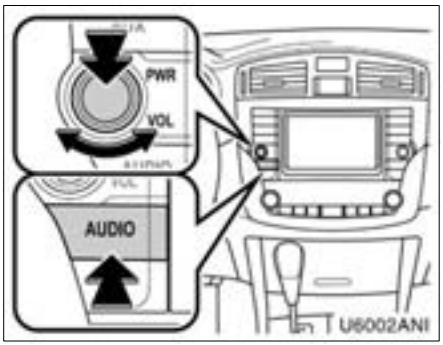


**"AUDIO":** Push this button to display touch–screen buttons for audio system (audio control mode).

**"PWR/VOL":** Push this knob to turn the audio system on and off. Turn this knob to adjust the volume. The system turns on in the last mode used.

You can select the function that enables automatic return to the previous screen from the audio screen. See page 208 for details.

**(c) Switching between functions**

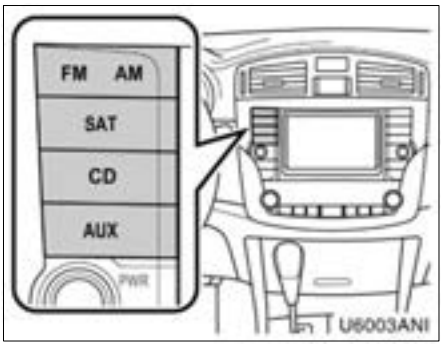


**Push the "AM", "FM", "SAT", "CD" or "AUX" button to turn on the desired mode.**

**Push the "AUDIO" button and touch the "AM", "FM", "SAT", "CD", "BT", "AUX" or "USB" tab to turn on the desired mode.**

Push these buttons or tabs if you want to switch from one mode to another.

If the disc is not set, the CD changer does not turn on.

You can turn off the CD changer by ejecting all the discs. If the audio system was previously off, then the entire audio system will be turned off when you eject all the discs. If the other function was previously playing, it will come on again.

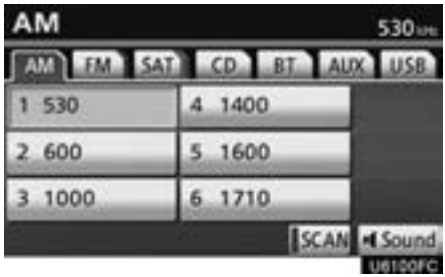

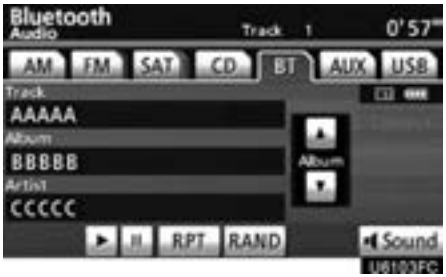

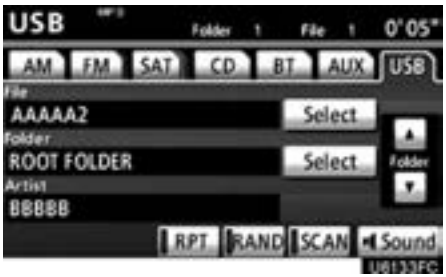


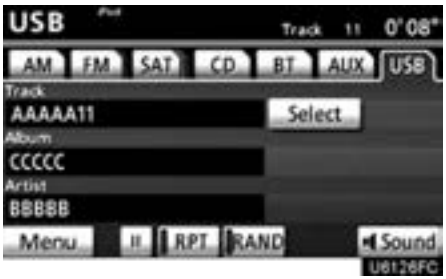


**The touch–screen buttons for radio, CD changer, Bluetooth® audio player, AUX and USB memory/iPod operation are displayed on the function touch–screen button display screen when the audio control mode is selected. Touch them lightly and directly on the screen.**

Touch the tab to select the desired mode when the audio control mode is selected.

The selected switch is highlighted.

### *INFORMATION*

- ***If the system does not respond to a touch of a touch–screen button, move your finger away from the screen and then touch it again.***
- ***You cannot operate dimmed touch–screen buttons.***
- ***Wipe off fingerprints using a glass cleaning cloth. Do not use chemical cleaners to clean the touch screen.***

### (d) DSP control

**1. Push the "AUDIO" button.**

**2. Touch "Sound" to display the sound adjustment screen.**

**3. Touch "DSP" tab to display this screen.**

**4. Touch the desired button.**

**Surround function:**
**Select "On" of "Surround" and touch "OK".**
The surround function will turn on.

**Automatic sound levelizer (ASL):**
When the audio sound becomes difficult to hear due to road noise, wind noise or other noises while driving, select "**On**". The system adjusts to the optimum volume and tone quality according to the speed of car.

### (e) Tone and balance

**Tone**

How good an audio program sounds to you is largely determined by the mix of the treble, mid and bass levels. In fact, different kinds of music and vocal programs usually sound better with different mixes of treble, mid and bass.

**Balance**

A good balance of the left and right stereo channels and of the front and rear sound levels is also important.

Keep in mind that if you are listening to a stereo recording or broadcast, changing the right/left balance will increase the volume of one group of sounds while decreasing the volume of another.

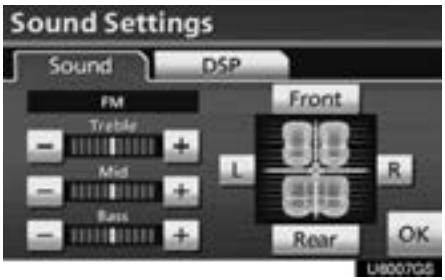


**1. Touch "Sound" tab to display this screen.**

**2. Touch the desired button.**

**"Treble" "+" or "–":** Adjust high–pitched tones.

**"Mid" "+" or "–":** Adjust mid–pitched tones.

**"Bass" "+" or "–":** Adjusts low–pitched tones.

**"Front" or "Rear":** Adjusts sound balance between the front and rear speakers.

**"L" or "R":** Adjusts sound balance between the left and right speakers.

**3. Touch "OK".**

The tone of each mode (for such as AM, FM and CD changer) can be adjusted.

**(f) Your CD changer**

When you insert a disc, insert it with the label side up. This CD changer can store up to four discs. The changer will play from track 1 through to the end of the disc. Then it will play from track 1 of the next disc.

The changer is intended for use with 4.7 in. (12 cm) discs only.

**NOTICE**

- ***Do not stack up two discs for insertion, or it will cause damage to the changer. Insert only one disc into the slot at a time.***
- ***Never try to disassemble or oil any part of the changer. Do not insert anything other than a disc into the slot.***

### (g) AUX adapter

The sound of portable audio players connected to the AUX adapter can be enjoyed. Push the **"AUX"** button or push the **"AUDIO"** button to display audio screen and touch the **"AUX"** tab to switch to AUX mode. When the portable audio player is not connected to the AUX adapter, the tab will tone down. For details, refer to the "Owner's Manual".

### (h) USB port

It is available to connect a USB memory/iPod device with the USB port. When the USB memory/iPod is not connected to the USB port, the tab will tone down. For details, see "(a) Connecting a USB memory or iPod" on page 182.

## — Radio operation

### (a) Listening to the radio

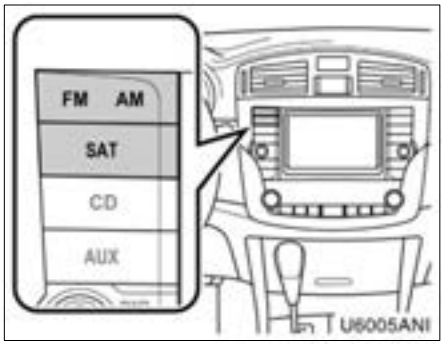


**Push the "AM" or "FM" buttons or push the "AUDIO" button to display audio screen and touch the "AM" or "FM" tabs to choose either an AM or FM station.**

"AM", "FM1" or "FM2" appears on the screen.

When you push the **"SAT"** button or touch the **"SAT"** tab on AUDIO screen, "SAT1", "SAT2", "SAT3" station appears on the screen. For details about satellite radio broadcast, see "— Radio operation (XM® Satellite Radio broadcast)" on page 155.

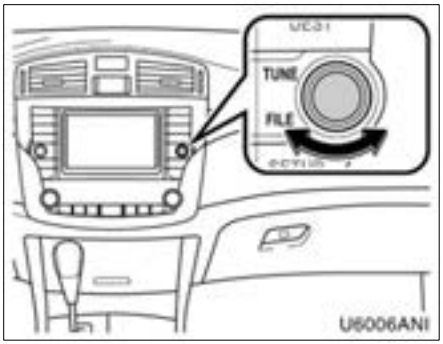


**Turn the knob clockwise to step up the station band or counterclockwise to step down.**

Your radio automatically changes to stereo reception when a stereo broadcast is received. “ST” appears on the screen. If the signal becomes weak, the radio reduces the amount of channel separation to prevent the weak signal from creating noise. If the signal becomes extremely weak, the radio switches from stereo to mono reception. In this case, “ST” disappears from the screen.

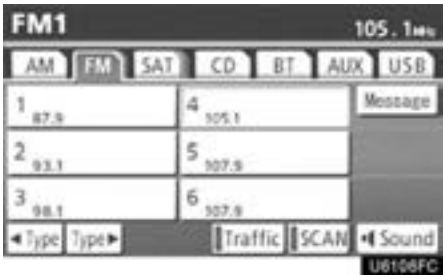


**(b) Presetting a station**

**1. Tune in the desired station.**

**2. Touch one of the touch−screen buttons (1 — 6) you want and hold it until a beep is heard. This sets the station to the touch−screen button and the frequency appears on the touch−screen button.**

Each radio mode (AM, FM1 or FM2) can store up to 6 stations. To change the preset station to a different one, follow the same procedure.

The preset station memory is cancelled when the power source is interrupted by the battery disconnection or a blown fuse.

### (c) Selecting a station

Tune in the desired station using one of the following methods.

**Preset tuning:** Touch the touch–screen button (1 — 6) for the station you want. The touch–screen button is highlighted and the station frequency appears on the screen.

**Seek tuning:** Push the "∧" or "∨" button of **"SEEK/TRACK"**. The radio will begin seeking up or down for a station of the nearest frequency and will stop on reception. Each time you push the button, the stations will be searched automatically one after another.

**To scan all the frequencies:** Touch **"SCAN"** on the screen briefly. "SCAN" appears on the screen. The radio will find the next station and stay there for a few seconds, and then scan again. To select a station, touch **"SCAN"** again.

**To scan the preset stations:** Touch **"SCAN"** on the screen for longer than a second. "P. SCAN" appears on the screen. The radio will tune in the next preset station, stay there for a few seconds, and then move to the next preset station. To select a station, touch **"SCAN"** again.

### (d) Radio Data System

Your audio system is equipped with Radio Data Systems (RDS). RDS mode provides you to receive text messages from radio stations that utilize RDS transmitters.

When RDS is on, the radio can
— only select stations of a particular program type,
— display messages from radio stations,
— search for a stronger signal station.

RDS features are available for use only on FM stations which broadcast RDS information.

**"Type ◀ ▶"**

Each time you touch "**◀ Type** " or "**Type ▶**", the program type changes as in the following:

- ROCK
- MISC (Miscellaneous)
- INFORM (Information)
- EASY LIS (Easy listening)
- CLS/JAZZ (Classical music and Jazz)
- R & B (Rhythm and Blues)
- RELIGION
- ALART (Emergency message)

**"TypeSeek"**

When a program is set, "Type Seek" appears. Touch the switch and the system starts to seek the station in the relevant program type.

If any type program station is not found, "Nothing" appears on the display.

**"Message"**

If the system receives a radio text from RDS station, "MSG" appears on the display. Touch **"Message"**, and a text message is displayed on the screen. This function is available only when the vehicle is not moving.

When you touch **"Message Off"**, the display returns.

**(e) Traffic announcement**

**"Traffic"**

A station that regularly broadcasts traffic information is automatically located.

When you touch **"Traffic"**, "Traf. Seek" appears on the display and the radio will start seeking any traffic program station.

If no traffic program station is found, "Nothing" appears on the display.

If a traffic program station is found, the name for traffic program station is displayed for a while until a traffic announcement is received.

## — Radio operation (XM® Satellite Radio broadcast)

To listen to a satellite radio broadcast in your vehicle, a subscription to the XM® Satellite Radio service is necessary.

### (a) How to subscribe to an XM® Satellite Radio

An XM® Satellite Radio is a tuner designed exclusively to receive broadcasts provided under a separate subscription. Availability is limited to the 48 contiguous U.S. states and some Canadian provinces.

**How to subscribe:**

You must enter into a separate service agreement with the XM® Satellite Radio in order to receive satellite broadcast programming in the vehicle. Additional activation and service subscription fees apply that are not included in the purchase price of the vehicle and optional digital satellite tuner.

For complete information on subscription rates and terms, or to subscribe to the XM® Satellite Radio.

U.S.A. —
Visit on the web at www.xmradio.com or call 1–800–967–2346.

Canada —
Visit on the web at www.xmradio.ca or call 1–877–438–9677.

The XM® Satellite Radio is solely responsible for the quality, availability and content of the satellite radio services provided, which are subject to the terms and conditions of the XM® Satellite Radio customer service agreement.

Customers should have their radio ID ready; the radio ID can be found by tuning to “channel 000” on the radio. For details, see “(b) Displaying the radio ID” below.

All fees and programming are the responsibility of the XM® Satellite Radio and are subject to change.

**Satellite tuner technology notice:**
Toyota’s satellite radio tuners are awarded Type Approval Certificates from XM® Satellite Radio Inc. as proof of compatibility with the services offered by the XM® Satellite Radio.

### (b) Displaying the radio ID

Each XM® tuner is identified with a unique radio ID. You will need the radio ID when activating XM® service or when reporting a problem.

If you select the “CH 000” using the **“TUNE/FILE”** knob, the ID code of 8 alphanumeric characters appears. If you select another channel, display of the ID code is canceled. The channel(000) alternates the display between the radio ID and the specific radio ID code.

### (c) Listening to satellite radio

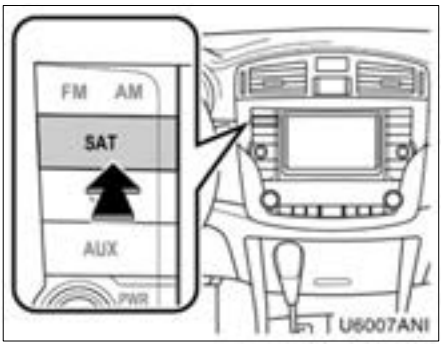


**Push the "SAT" button or push the "AUDIO" button to display audio screen and touch the "SAT" tab to choose a SAT channel.**

"SAT1", "SAT2" or "SAT3" appears on the screen.

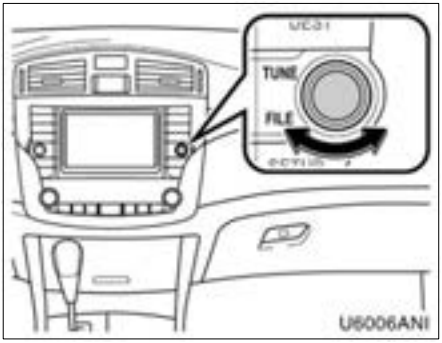


**Turn this knob to select the next or previous channel.**

If you turn continuously, you can rapidly scroll forward or down through the channels.

### (d) Channel category

Touch either "◀ **Type**" or "**Type** ▶" to go to the next or previous category.

**(e) Presetting a channel**

**1. Tune in the desired channel.**

**2. Touch one of the channel selector buttons (1 — 6) and hold it until a beep is heard.**

This sets the channels to the touch–screen button and the name and number of the channel appears on the touch–screen button.

Each touch–screen button can store three SAT channels. To change the preset channel to a different one, follow the same procedure.

The preset channel memory is cancelled when the power source is interrupted by the battery disconnection or a blown fuse.

**(f) Selecting a channel**

Tune in the desired channel using one of the following methods.

**Preset tuning:** Touch the channel selector button (1 — 6) for the channel you want. The button (1 — 6) is highlighted and channel number appears on the display.

**To select channel within the current category:** Push the "∧" or "∨" button of **"SEEK/TRACK"**. The radio will step up or down the channel within the current channel category. Touch **"TypeSeek"**. The radio will step up the channel within the current channel category.

**To scan the currently selected channel category:** Touch **"SCAN"** briefly. "SCAN" appears on the display. The radio will find the next channel in the same channel category, stay there for a few seconds, and then scan again. To select a channel, touch **"SCAN"** a second time.

**To scan the preset channels:** Touch **"SCAN"** and hold it until you hear a beep. "P.SCAN" appears on the display. The radio will find the next preset channel, stay there for a few seconds, and then move to the next preset channel. To select a channel, touch **"SCAN"** a second time.

### (g) Displaying the title and name

When you touch **"Text"**, the song/program title and the artist name/feature are displayed.

Up to 16 alphanumeric characters can be displayed. (Some information will not be fully displayed.)

When you touch **"Text"** again, the display returns.

### (h) If the satellite radio tuner malfunctions

When problems occur with the XM® tuner, a message will appear on the display. Referring to the table below to identify the problem, take the suggested corrective action.

| | |
|---|---|
| ANTENNA | The XM® antenna is not connected. Check whether the XM® antenna cable is attached securely. |
| | A short circuit occurs in the antenna or the surrounding antenna cable. See a Toyota certified dealer for assistance. |
| UPDATING | You have not subscribed to the XM® Satellite Radio. The radio is being updated with the latest encryption code. Contact the XM® Satellite Radio for subscription information. When a contract is canceled, you can choose the “CH000” and all free–to–air channels. |
| | The premium channel you selected is not authorized. Wait for about 2 seconds until the radio returns to the previous channel or “CH001”. If it does not change automatically, select another channel. If you want to listen to the premium channel, contact the XM® Satellite Radio. |
| NO SIGNAL | The XM® signal is too weak at the current location. Wait until your vehicle reaches a location with a stronger signal. |
| LOADING | The unit is acquiring audio or program information. Wait until the unit has received the information. |
| OFF AIR | The channel you selected is not broadcasting any programming. Select another channel. |
| ––––– | There is no song/program title or artist name/feature associated with the channel at that time. No action needed. |
| ––– | The channel you selected is no longer available. Wait for about 2 seconds until the radio returns to the previous channel or “CH001”. If it does not change automatically, select another channel. |

Contact the XM® Listener Care Center at 1–800–967–2346 (U.S.A.) or 1–877–438–9677 (Canada).

## NOTICE

***This equipment has been tested and found to comply with the limits for a class B digital device, pursuant to Part 15 of the FCC Rules. These limits are designed to provide reasonable protection against harmful interference in a residential installation. This equipment generates, uses and can radiate radio frequency energy and, if not installed and used in accordance with the instructions, may cause harmful interference to radio communications. However, there is no guarantee that interference will not occur in a particular installation.***

***If this equipment does cause harmful interference to radio or television reception, which can be determined by turning the equipment off and on, the user is encouraged to try to correct the interference by one or more of the following measures:***

***— Reorient or relocate the receiving antenna.***

***— Increase the separation between the equipment and receiver.***

***— Connect the equipment into an outlet on a circuit different from that to which the receiver is connected.***

***— Consult the dealer or an experienced radio/TV technician for help.***

***Information to user***

***Alternation or modifications carried out without appropriate authorization may invalidate the user's right to operate the equipment.***

## INFORMATION

***This XM® tuner supports "Audio Services" (Music and Talk) of only XM® Satellite Radio and "Text Information"* linked to the respective "Audio Services".***

****:Text Information includes, Station Name, (Artist) Name, (Song) Title and Category Name.***

## — CD changer operation

### (a) Inserting discs

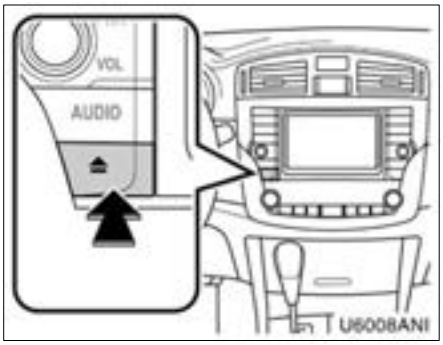


Vehicles with smart key system —

The “ENGINE START STOP” switch must be in ACCESSORY or IGNITION ON mode.

Vehicles without smart key system —

The engine switch must be in the “ACC” or “ON” position.

Your CD changer can store up to 4 discs.

You can set a disc at the lowest empty disc number.

**1. Push the “⏏” button. The “Load·Eject” screen appears.**

**2. Touch “Load”. The display opens.**

**3. The amber indicators at either side of the slot start blinking. When the indicators change to green, insert only one disc. After the disc is loaded, the amber indicators at either side of the slot start blinking again. When the indicators change to green, you can insert the next disc.**

**4. Push the “⏏” button to close the display.**

The changer will automatically start playing from the last disc you inserted.

If the label faces down, the disc cannot be played. In this case, “Check CD” appears on the screen.

**⚠ CAUTION**

- **Do not place anything on the opened display, as such items may be thrown about and possibly injure people in the vehicle during sudden braking or in an accident.**
- **To reduce the chance of injury in case of an accident or sudden stop while driving, keep the display closed.**
- **Take care not to jam your hand while the display is moving. Otherwise, you could be injured.**

***NOTICE***

- ***Do not obstruct the display while it is moving. It could damage your audio system.***
- ***Do not insert one disc stacked on top of another one or feed them in continuously, to prevent discs from getting stuck in the changer.***

***INFORMATION***

***Under extremely cold conditions, the display may react slowly or operation sound may become louder.***

**(b) Ejecting discs**

- **A single disc alone:**

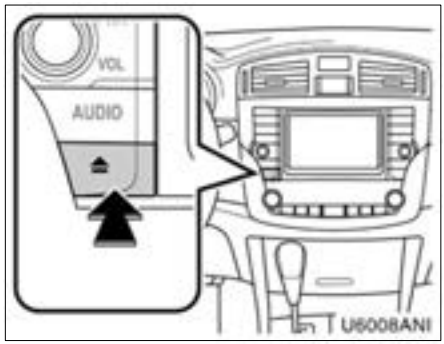


**1. Push the "⏏" button. The "Load·Eject" screen appears.**

**2. Touch the disc number to be ejected.**

The display opens and the amber indicators at either side of the slot start blinking. After the disc is ejected, the amber indicators change to green. A disc can be inserted.

- **All the discs:**

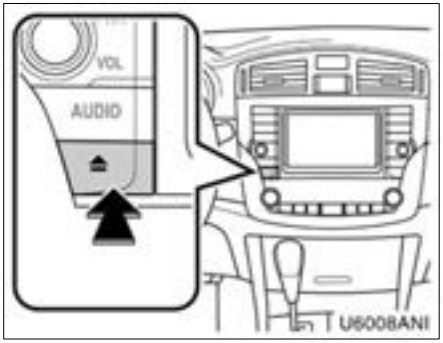


**1. Push the "⏏" button. The "Load·Eject" screen appears.**

**2. Touch "Eject All".**

The display opens and the amber indicators at either side of the slot start blinking. After the disc is ejected, the blinking indicators stay on.

**3. Remove the disc.**

The indicators start blinking again and the next disc is ejected.

If a disc is not removed within 15 seconds after it is ejected, the operation will be canceled.

When all the discs are removed, the amber indicators change to green. A disc can be inserted.

The numbers of the trays where the disc is not set are dimmed.

**NOTICE**

***If a disc cannot be ejected, do not forcibly take out the disc. Keep pushing the "⏏" button for approximately 5 seconds and release it. At this time, the audio disc and the map DVD–ROM will be ejected.***

### (c) Playing a disc

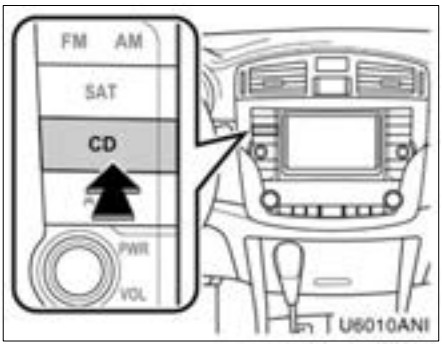


**Push the “CD” button or push the “AUDIO” button to display audio screen and touch the “CD” tab if the discs are already loaded in the changer.**

The discs set in the changer are played continuously, starting with the last disc you inserted. The disc number of the disc currently being played, the track number and the time from the beginning of the program appear on the screen.

When play of one disc ends, the first track of the following disc starts. When play of the final disc ends, play of the first disc starts again.

The changer will skip any empty disc trays.

### (d) Selecting a desired disc

**Touch “Change Discs” on “CD” screen and touch the desired disc number on the screen.**

The selected disc number is highlighted.

The changer will start playing the selected disc from the first track.

**(e) Playing an audio disc**

**Push the "AUDIO" button and touch the "CD" tab, then touch the "Change Discs". Choose an audio disc number to display this screen.**

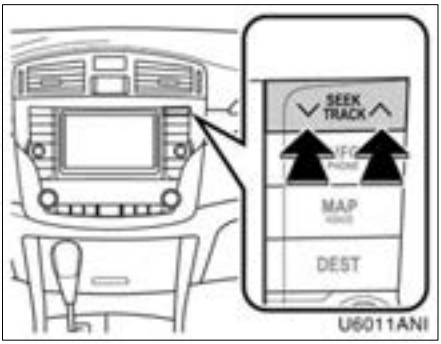


**SELECTING A DESIRED TRACK**

**"SEEK/TRACK" button:** Use for direct access to a desired track.

Push the "∧" or "∨" button of **"SEEK/TRACK"** and repeat it until the desired track number appears on the screen. As you release the button, the changer will start playing the selected track from the beginning.

**"Select" for Track:** The desired track can be selected from a list. This function is available only when the vehicle is not moving.

Touch **"Select"**. The track list is displayed.

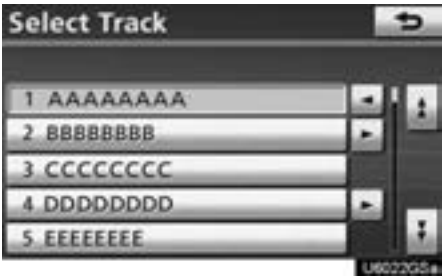


Touch the desired track number. The changer will start playing the selected track from the beginning.

**:** By touching this touch–screen button, the list moves up by 5 track groups. If this button is touched when the top page of the list is displayed, the last page is displayed.

**:** By touching this touch–screen button, the list moves down by 5 track groups. If this button is touched when the last page of the list is displayed, the top page is displayed.

**▶, ◀:** If ▶ appears to the right of the item name, the complete name is too long for the display.

Touch ▶ to scroll to the end of the name. Touch ◀ to scroll the beginning of the name.

**Fast forward:** Push the "∧" button of **"SEEK/TRACK"** and hold it to fast forward the disc. When you release the button, the changer will resume playing from that position.

**Reverse:** Push the "∨" button of **"SEEK/TRACK"** and hold it to reverse the disc. When you release the button, the changer will resume playing.

## SEARCHING FOR A DESIRED TRACK OR DISC

**Searching for a desired track —**

**Touch "SCAN" on the screen briefly while the disc is playing.**

"SCAN" appears on the screen. The changer will play the next track for 10 seconds, then scan again. To select a track, touch **"SCAN"** on the screen a second time. If the changer reaches the end of the disc, it will continue scanning at track 1.

After all the tracks are scanned in one pass, normal play resumes.

**Searching for a desired disc —**

**Touch "SCAN" on the screen for longer than a second while the disc is playing.**

"D.SCAN" appears on the screen. The program at the beginning of each audio disc will be played for 10 seconds. To continue listening to the program of your choice, touch **"SCAN"** on the screen a second time.

After all the audio discs are scanned in one pass, normal play resumes.

## OTHER FUNCTIONS

**"RPT":** Use it for automatic repeat of the track or disc you are currently listening to.

**Repeating a track —**

Touch **"RPT"** briefly while the track is playing. "RPT" appears on the screen. When the track is finished, the changer will automatically go back to the beginning of the track and play the track again. To cancel it, touch **"RPT"** once again.

**Repeating a disc —**

Touch **"RPT"** for longer than a second while the disc is playing. "D.RPT" appears on the screen. When the disc is finished, the changer will automatically go back to the beginning of the disc and play the disc again. To cancel it, touch **"RPT"** once again.

**"RAND":** Use it for automatic and random selection.

**Playing the tracks on one disc in random order —**

Touch **"RAND"** briefly while the disc is playing. "RAND" appears on the screen. The system selects a track on the disc being listened to in random order. To cancel it, touch **"RAND"** once again.

**Playing the tracks on all the audio discs in random order —**

Touch **"RAND"** for longer than a second while the disc is playing. "D.RAND" appears on the screen. The system selects a track on all the audio discs in the changer in random order. To cancel it, touch **"RAND"** once again.

If a CD−TEXT disc is inserted, the title of the disc and track will be displayed. Up to 29 letters can be displayed.

### (f) Playing a MP3/WMA disc

**Push the "AUDIO" button and touch the "CD" tab, then touch the "Change Discs". Choose an MP3/WMA disc number to display this screen.**

**SELECTING A DESIRED FOLDER**

**"Folder▲":** Touch this touch–screen button to go to the next folder.

**"Folder▼":** Touch this touch–screen button to go to the previous folder.

**"Select" for Folder:** The desired folder can be selected in a list. This function is available only when the vehicle is not moving.

Touch **"Select"**. The folder list is displayed.

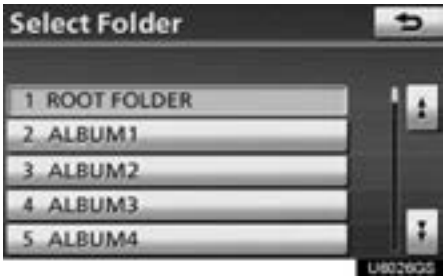


Touch the desired folder number. The changer will start playing the first file of the selected folder.

**:** By touching this touch–screen button, the list moves up by 5 folder groups. If this touch–screen button is touched when the top page of the list is displayed, the last page is displayed.

**:** By touching this touch–screen button, the list moves down by 5 folder groups. If this touch–screen button is touched when the last page of the list is displayed, the top page is displayed.

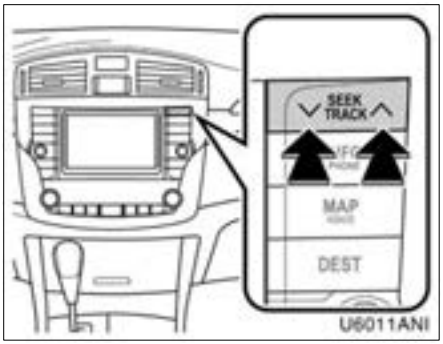


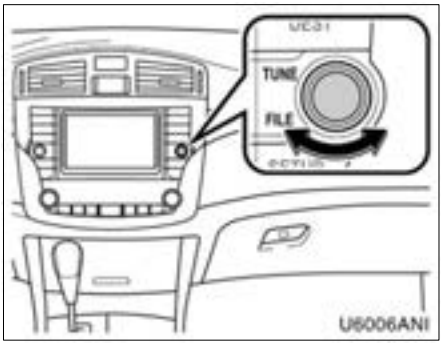


**SELECTING A DESIRED FILE**

**"SEEK/TRACK" button:** Use for direct access to a desired file.

Push the "∧" or "∨" button of **"SEEK/TRACK"** and repeat it until the desired file number appears on the display. As you release the button, the changer will start playing the selected file from the beginning. When "RAND" or "FLD.RPT" is on, the file number within the folder you are currently listening to appears.

**Fast forward:** Push the "∧" button of **"SEEK/TRACK"** and hold it to fast forward the disc. When you release the button, the changer will resume playing from that position.

**Reverse:** Push the "∨" button of **"SEEK/TRACK"** and hold it to reverse the disc. When you release the button, the changer will resume playing.

**"TUNE/FILE" knob:** Use for direct access to a desired file in the disc.

Turn the **"TUNE/FILE"** knob to step up or down all the files in the disc you are currently listening to. The file number appears on the display. When "RAND" or "FLD.RPT" is on, all the files in the folder you are currently listening to can be stepped up or down.

**"Select" for File:** The desired file can be selected in a list. This function is available only when the vehicle is not moving.

Touch **"Select"**. The file list is displayed.

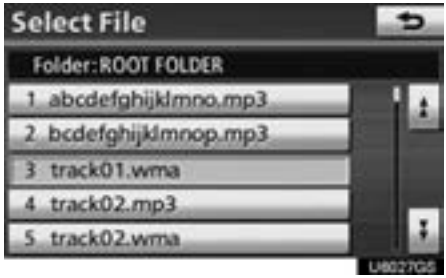


Touch the desired file number. The changer will start playing the selected file from the beginning.

**:** By touching this touch–screen button, the list moves up by 5 file groups. If this touch–screen button is touched when the top page of the list is displayed, the last page is displayed.

**:** By touching this touch–screen button, the list moves down by 5 file groups. If this touch–screen button is touched when the last page of the list is displayed, the top page is displayed.

## SEARCHING FOR A DESIRED FILE

**Touch "SCAN" on the screen briefly while the disc is playing.**

"SCAN" appears on the screen. The changer will play the next file in the folder for 10 seconds, then scan again. To select a file, touch **"SCAN"** on the screen a second time. If the changer reaches the end of the folder, it will continue scanning from file 1.

After all the files are scanned in one pass, normal play resumes.

## SEARCHING FOR A DESIRED FOLDER

**Touch "SCAN" on the screen for longer than a second while the disc is playing.**

"FLD.SCAN" appears on the screen. The program at the beginning of each folder will be played for 10 seconds. To continue listening to the program of your choice, touch **"SCAN"** on the screen a second time.

After all the folders are scanned in one pass, normal play resumes.

## OTHER FUNCTIONS

**"RPT":** Use it for automatic repeat of the file or folder you are currently listening to.

**Repeating a file —**

Touch **"RPT"** briefly while the file is playing. "RPT" appears on the screen. When matically go back to the beginning of the file and play the file again. To cancel it, touch **"RPT"** once again.

**Repeating a folder —**

Touch **"RPT"** for longer than a second while the folder is playing. "FLD.RPT" appears on the screen. When the folder is finished, the changer will automatically go back to the beginning of the folder and play the folder again. To cancel it, touch **"RPT"** once again.

**"RAND":** Use it for automatic and random selection of the folder or the disc which you are currently listening to.

**Playing the files in one folder in random order —**

Touch **"RAND"** briefly while the disc is playing. "RAND" appears on the screen. The system selects a file in the folder you are currently listening to. To cancel it, touch **"RAND"** once again.

**Playing the files in all the folders on one disc in random order —**

Touch **"RAND"** for longer than a second while the disc is playing. "FLD.RAND" appears on the screen. The system selects a file in all the folders. To cancel it, touch **"RAND"** once again.

When a file is skipped or the system is inoperative, touch **"RAND"** to reset.

### (g) If the player malfunctions

If "CD Error" appears on the screen, audio signals of the disc cannot be read or the system has trouble. Push the **"CD"** button once again.

If the changer does not operate, check that the disc surface is not soiled or damaged. If the disc is O.K., the temperature of the changer's internal mechanism may be raised because of high external temperature. Remove the disc from the changer to cool it.

If the changer still does not operate, have it checked by your dealer.

If an MP3/WMA disc contains CD−DA files, only CD−DA files are played. If an MP3/WMA disc contains files other than CD−DA, only MP3/WMA files are played.

## — Bluetooth® audio operation

**The Bluetooth® audio system enables users to enjoy music played on a portable player from the vehicle speaker via wireless communication.**

**This audio system supports Bluetooth®, a wireless data system capable of playing portable audio music without cables. If your portable player does not support Bluetooth®, the Bluetooth® audio system will not function.**

### *INFORMATION*

***Portable players must correspond to the following specifications in order to be connected to the Bluetooth® audio system. However, please note that some functions may be limited depending on the type of portable player.***

- ***Bluetooth® Specification Ver.1.1 or higher (Recommended: Ver.2.0+EDR or higher)***
- ***Profile***
  - ***A2DP (Advanced Audio Distribution Profile) Ver.1.0 or higher***
  - ***AVRCP (Audio/Video Remote Control Profile) Ver.1.0 or higher (Recommended: Ver.1.3 or higher)***

***Please go to "http://www.toyota.com/" to find approved Bluetooth® phones for this system.***

Bluetooth is a trademark owned by Bluetooth SIG. Inc.

### ⚠ CAUTION

**Do not operate the player's controls or connect to the Bluetooth® audio system while driving.**

### *NOTICE*

***Do not leave your portable player in the car. In particular, high temperatures inside the vehicle may damage the portable player.***

### *INFORMATION*

- ***In the following conditions, the system may not function.***
  - ***The portable player is turned off.***
  - ***The portable player is not connected.***
  - ***The portable player has a low battery.***
- ***It may take time, the phone connection is carried out during Bluetooth® audio play.***

1 **Indicates the condition of the Bluetooth® connection.**

**"Blue"** indicates an excellent connection to Bluetooth®.

**"Yellow"** indicates a bad connection to Bluetooth®, resulting in possible deterioration of audio quality.

**:** No connection to Bluetooth®.

2 **Indicates the amount of battery charge left.**

Remaining charge is not displayed while the Bluetooth® is connecting.

The amount left does not always correspond with the one of your portable player.

This system doesn't have a charging function.

**An antenna for the Bluetooth® connection is built in to the display. The indication of the Bluetooth® connection may turn yellow and the system may not function when you use the Bluetooth® portable player in the following conditions.**

- Your portable player is hiding behind from the display (behind the seat or in the glove box or console box).
- Your portable player touches or is covered with metal materials.

Leave the Bluetooth® portable player in a place where the "Blue" indication is displayed.

The portable player information is registered when the Bluetooth® audio system is connected. When you release possession of your vehicle, remove your portable player. (See "(a) Removing a Bluetooth® audio" on page 268.)

**FCC ID : HYQDNNS025**
**Type : DNNS025**
**IC : 1551A–DNNS025 Canada 310**

This device complies with Part 15 of the FCC Rules and RSS–210. Operation is subject to the following two conditions : (1) This device may not cause harmful interference, and (2) this device must accept any interference received, including interference that may cause undesired operation.

**⚠ CAUTION**

**FCC WARNING: Changes or modifications not expressly approved by the party responsible for compliance could void the user's authority to operate the equipment.**

**CAUTION: Radio Frequency Radiation Exposure**
**This equipment complies with FCC/IC radiation exposure limits set forth for uncontrolled equipment and meets the FCC radio frequency (RF) Exposure Guidelines in Supplement C to OET65 and RSS–102 of the IC radio frequency (RF) Exposure rules. This equipment has very low levels of RF energy that it deemed to comply without maximum permissive exposure evaluation (MPE). But it is desirable that it should be installed and operated with at least 20 cm and more between the radiator and person's body (excluding extremities: hands, wrists, feet and ankles).**

**Co–location: This transmitter must not be co–located or operated in conjunction with any other antenna or transmitter.**

**(a) Connecting Bluetooth® audio player**

**To use the Bluetooth® audio system, you need to enter your portable player into the system. Once you have registered it, you can enjoy your music on the vehicle's audio system. (See "—Setting Bluetooth® audio" on page 267.)**

**For the operation procedure for the portable player, see the instruction manual that comes with it.**

- **When the connection method is "From Vehicle".**
  - **When the auto connection is on**

    **Vehicles with smart key system —**

    **When the portable player is standby for the connection, it will be automatically connected whenever the "ENGINE START STOP" switch is in either ACCESSORY or IGNITION ON mode.**

    **Vehicles without smart key system —**

    **When the portable player is standby for the connection, it will be automatically connected whenever the engine switch is in either "ACC" or "ON" position.**
  - **When the auto connection is off**

    **Manually connect the portable player in accordance with the following procedure.**

**Touch "Connect".**

When the connection is completed, this screen is displayed. Now you can use the portable player.

This screen will appear when the connection has failed.

- **When the connection method is "From Portable Player"**

**Operate the portable player and connect it to the Bluetooth® audio system. For the operation procedure for the portable player, see the instruction manual that comes with it.**

**Touch "Connect".**

Connect the portable audio player to the Bluetooth® audio system.

This screen will appear when the connection has been successfully established.

- **Reconnecting the portable player**

Vehicles with smart key system —

If the portable player is disconnected with a poor reception from the Bluetooth® network when the “ENGINE START STOP” switch is in ACCESSORY or IGNITION ON mode, the system automatically reconnects the portable player. In this case, the connection result is not displayed.

Vehicles without smart key system —

If the portable player is disconnected with a poor reception from the Bluetooth® network when the engine switch is in the “ACC” or “ON” position, the system automatically reconnects the portable player. In this case, the connection result is not displayed.

If the Bluetooth® is disconnected on purpose such as you turned your portable player off, this does not happen.

Reconnect it by the following method.

- **Select the portable player again.**
- **Enter the portable player.**

**(b) Playing a Bluetooth® audio**

- **Playing and pausing a Bluetooth® audio**

**Push the “AUX” button or push the “AUDIO” button to display this screen and touch the “BT” tab if the Bluetooth® audio player is alreay connected.**

Touch ▶ and the music will start playing.

Touch ❚❚ and the music will pause.

Touch ▶ and the music will start playing again.

Depending on the portable player that is connected to the system, the music may start playing when touching ❚❚ while it is paused. On the other hand, the music may pause when touching ▶ while it is playing.

Some titles may not be displayed depending on the type of portable player.

- **Selecting a desired track**

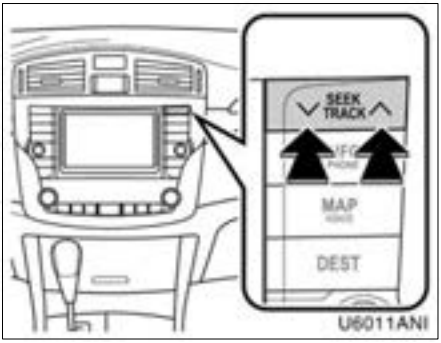


**"SEEK/TRACK" button:** Use for direct access to a desired track.

Push the "∧" or "∨" button of **"SEEK/TRACK"** and repeat it until the desired track number appears on the screen. As you release the button, the portable player will start playing the selected track from the beginning.

**Fast forward:**
Push and hold the "∧" button of **"SEEK/TRACK"** to fast forward the player. When you release the button, the portable player will resume playing from that position.

**Reverse:**
Push and hold the "∨" button of **"SEEK/TRACK"** to reverse the player. When you release the button, the player will resume playing.

| ***INFORMATION*** |
| --- |
| ***Depending on the portable player that is connected to the system, certain functions may not be available.*** |

- **Selecting a desired album**

**"Album ▲": Touch this button to go to the next album.**

**"Album ▼": Touch this button to go to the previous album.**

| INFORMATION |
| --- |
| ***Depending on the portable player that is connected to the system, certain functions may not be available.*** |

- **Other function**

**"RPT":** Use this control to automatic replay the track you are currently listening to.

**Repeating a track —**

**While the track is playing, touch "RPT" briefly.**

"RPT" appears on the screen. When the track is finished, the player will automatically play it again. To cancel the repeat, touch **"RPT"** once again.

**"RAND":** Use this for automatic and random selection of tracks on the album that you are currently listening to.

**Playing the tracks in the album in random order —**

**While the track is playing, touch "RAND" briefly.**

"RAND" appears on the screen. The system selects a track in the album you are currently listening to. To cancel this function, touch **"RAND"** once again.

***INFORMATION***

***Depending on the portable player that is connected to the system, certain functions may not be available.***

## — USB memory/iPod operation

**Connecting a USB memory or iPod enables you to enjoy music from the vehicle speakers.**

**⚠ CAUTION**

**Do not operate the player's controls or connect the USB memory or iPod while driving.**

***NOTICE***

- ***Do not leave your portable player in the car. In particular, high temperatures inside the vehicle may damage the portable player.***
- ***Do not push down on or apply unnecessary pressure to the portable player while it is connected as this may damage the portable player or its terminal.***
- ***Do not insert foreign objects into the port as this may damage the portable player or its terminal.***

**(a) Connecting a USB memory or iPod**

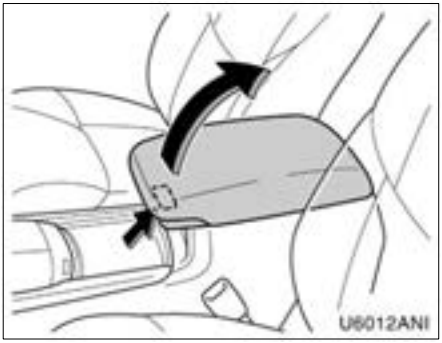


**1. Open the console box.**

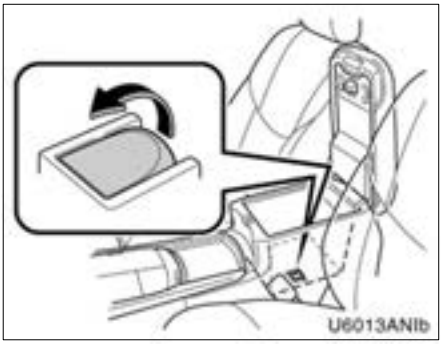


**2. Open the cover and connect a USB memory or iPod.**

Turn on the power of the USB memory or iPod if it is not turned on.

**3. Close the console box.**

**(b) Playing a USB memory or iPod**

- **Playing and pausing a file or track**

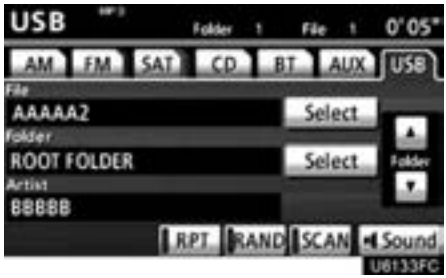


▶ **USB memory**

▶ **iPod**

**Push the "AUX" button or push the "AUDIO" button to display this screen and touch the "USB" tab to display this screen if the USB memory or iPod is already connected.**

Touch ▶ and the music will start playing.

Touch ❚❚ and the music will pause.

Touch ▶ and the music will start playing again.

## INFORMATION

- *When an iPod is connected and the audio source is changed to iPod mode, the iPod will resume play from the same point in which it was last used.*
- *When the USB memory is connected and the audio source is changed to USB memory mode, the USB memory will start playing the first file in the first folder. If the same device is removed and reinserted (and the contents have not been changed), the USB memory will resume play from the same point in which it was last used.*
- *Depending on the iPod or USB memory that is connected to the system, certain functions may not be available.*

- **Selecting a play mode (iPod only)**




1. **Touch “Menu”.**




2. **Touch the desired play mode.**

- **Selecting a desired folder (USB memory only)**

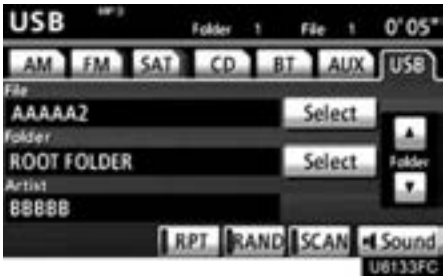


**"Folder▲":** Touch this touch–screen button to go to the next folder.

**"Folder▼":** Touch this touch–screen button to go to the previous folder.

**"Select" for Folder:** The desired folder can be selected in a list. This function is available only when the vehicle is not moving.

Touch **"Select"**. The folder list is displayed.

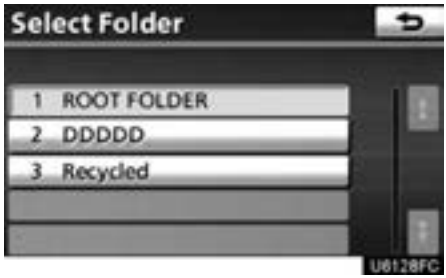


Touch the desired folder number. The system will start playing the first file of the selected folder.

**:** By touching this touch–screen button, the list moves up by 5 folder groups. If this touch–screen button is touched when the top page of the list is displayed, the last page is displayed.

**:** By touching this touch–screen button, the list moves down by 5 folder groups. If this touch–screen button is touched when the last page of the list is displayed, the top page is displayed.

- **Selecting a desired file or track**

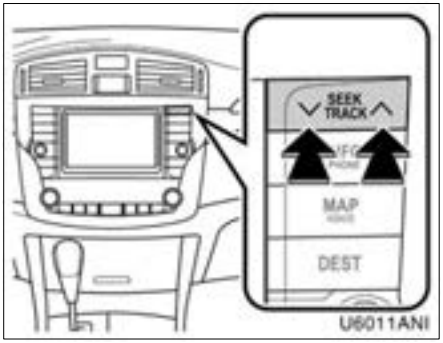


**"SEEK/TRACK" button:** Use for direct access to a desired file or track.

Push the "∧" or "∨" button of **"SEEK/TRACK"** and repeat it until the desired file or track appears on the screen. As you release the button, the USB memory or iPod will start playing the selected file or track from the beginning.

**Fast forward:**
Push and hold the "∧" button of **"SEEK/TRACK"** to fast forward the player. When you release the button, the player will resume playing from that position.

**Reverse:**
Push and hold the "∨" button of **"SEEK/TRACK"** to reverse the player. When you release the button, the player will resume playing.

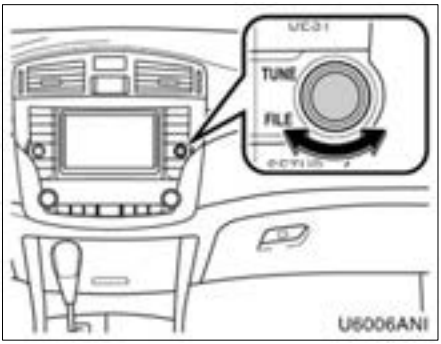


**"TUNE/FILE" knob:** Use for direct access to a desired file or track in the player.

Turn the **"TUNE/FILE"** knob to step up or down all the files or tracks in the player you are currently listening to.

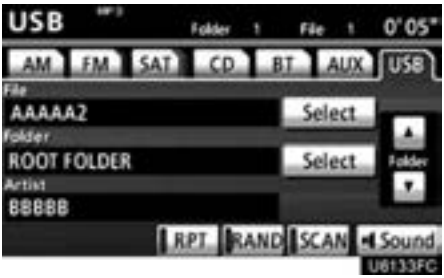


▶ **USB memory**

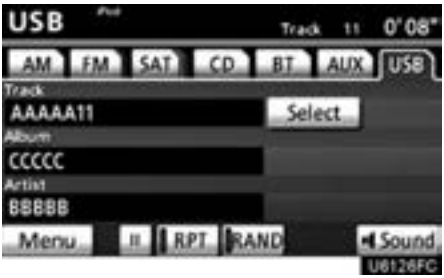


▶ **iPod**

**"Select" for File or Track:** The desired file or track can be selected in a list. This function is available only when the vehicle is not moving.

Touch **"Select"**. The file or track list is displayed.

Touch the desired file or track number. The changer will start playing the selected file or track from the beginning.

**:** By touching this touch–screen button, the list moves up by 5 file or track groups. If this touch–screen button is touched when the top page of the list is displayed, the last page is displayed.

**:** By touching this touch–screen button, the list moves down by 5 file or track groups. If this touch–screen button is touched when the last page of the list is displayed, the top page is displayed.

- **Searching for a desired file (USB memory only)**

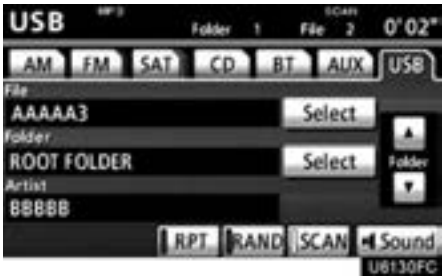


**Touch "SCAN" briefly while the music is playing.**

"SCAN" appears on the screen. The player will play the next file for 10 seconds, then scan again. To select a file, touch **"SCAN"** a second time. If the player reaches the end of the memory, it will continue scanning at file1.

After all the files are scanned in one pass, normal play resumes.

- **Searching for a desired folder (USB memory only)**

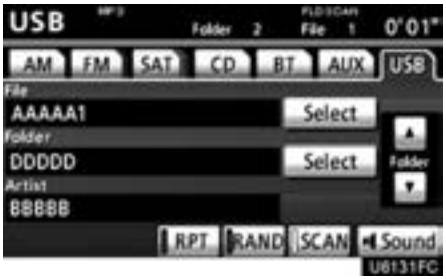


**Touch "SCAN" for longer than a second while the music is playing.**

"FLD.SCAN" appears on the screen. The program at the beginning of each folder will be played for 10 seconds. To continue listening to the program of your choice, touch **"SCAN"** a second time.

After all the folders are scanned in one pass, normal play resumes.

- **Other function**

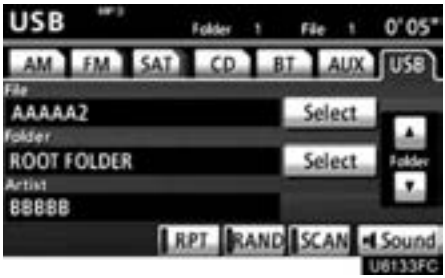


▶ **USB memory**

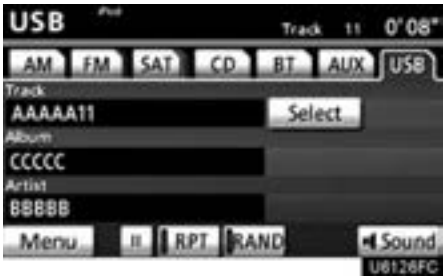


▶ **iPod**

**"RPT":** Use this control to automatic replay the file or track you are currently listening to.

**Repeating a file or track —**

**While the file or track is playing, touch "RPT" briefly.**

"RPT" appears on the screen. When the file or track is finished, the player will automatically play it again. To cancel the repeat, touch **"RPT"** once again.

**Repeating a folder (USB memory only) —**

**While the folder is playing, touch "RPT" for longer than a second.**

"FLD.RPT" appears on the screen. When the folder is finished, the changer will automatically go back to the beginning of the folder and play the folder again. To cancel it, touch **"RPT"** once again.

**"RAND":** Use this for automatic and random selection of files or tracks on the album that you are currently listening to.

**Playing the file or track in random order —**

**While the file or track is playing, touch "RAND" briefly.**

"RAND" appears on the screen. The system selects a file or track you are currently listening to. To cancel this function, touch **"RAND"** once again.

**Playing the files in all folders in random order —**

Touch **"RAND"** for longer than a second while the music is playing. "FLD.RAND" appears on the screen. The system selects a file in all folders. To cancel it, touch **"RAND"** once again.

When a file is skipped or the system is inoperative, touch **"RAND"** to reset.

## Audio remote controls (steering switches)

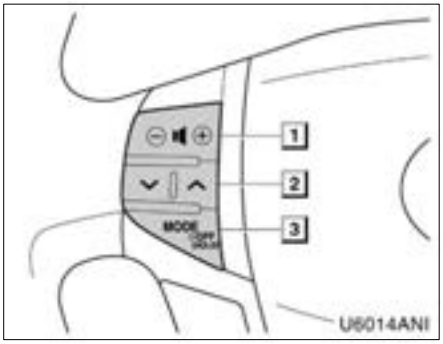


Some parts of the audio system can be adjusted using the switches on the steering wheel.

Details of the specific switches, controls, and features are described below.

1 Volume control switch

2 "∧∨" switch

3 "**MODE**" switch

### 1 Volume control switch

Push "**+**" side to increase the volume. The volume continues to increase while the switch is being pressed.

Push "**–**" side to decrease the volume. The volume continues to decrease while the switch is being pressed.

### 2 "∧∨" switch

**Radio**

This switch has the following features —

To select a preset station:
Quickly push and release the "∧" or "∨" side of the switch. Do this again to select the next preset station.

To seek a station:
Push and hold the "∧" or "∨" side of the switch until you hear a beep. Do this again to find the next station. If you push the switch on either side during the seek mode, seeking will be cancelled.

To step up or down the frequency, push and hold the switch even after you hear a beep. When you release from the switch, the radio will begin seeking up or down for a station. Do this again to find the next station.

XM® Satellite Radio —

To select a preset channel, push the "∧" or "∨" side of the switch. Repeat until a desired channel is found.

**CD changer**

Use this switch to skip up or down to a different track in either direction.

To select a desired track or file:
Quickly push and release the "∧" or "∨" side of the switch until the track you want to listen to is set. If you want to return to the beginning of the current track, push the "∨" side of the switch once, quickly.

To select a desired disc:
Push and hold the "∧" or "∨" switch until you hear a beep to change to the next or the previous disc. Repeat this operation until you reach the disc you want to listen to.

**Bluetooth® audio player**

Use this switch to skip up or down to a different track or album in either direction.

To select a desired track:
Quickly push and release the "∧" or "∨" side of the switch until the track you want to listen to is set. If you want to return to the beginning of the current track, push the "∨" side of the switch once quickly.

To select a desired album:
Push and hold "∧" or "∨" switch until you hear a beep to change to the next or the previous album. Repeat this operation until you reach the album you want to listen to.

**USB memory/iPod**

Use this switch to skip up or down to a different file or track in either direction.

To select a desired file or track:
Push the "∧" or "∨" side of the switch until the file or track you want to listen to is set. If you want to return to the beginning of the current file or track, push the "∨" side of the switch once quickly.

To select a desired folder (USB memory only):

Push and hold "∧" or "∨" switch until you hear a beep to change to the next or the previous folder. Repeat this operation until you reach the folder you want to listen to.

**3 "MODE" switch**

Push **"MODE"** switch to select an audio mode. Each push changes the mode sequentially if the desired mode is ready to use.

To turn the audio system on, push the **"MODE"** switch.

To turn the audio system off, push and hold the **"MODE"** switch until you hear a beep.

## Audio system operating hints

***NOTICE***

***To ensure correct audio system operations:***

- ***Be careful not to spill beverages over the audio system.***
- ***Do not put anything other than an appropriate disc into the CD changer.***
- ***The use of a cellular phone inside or near the vehicle may cause a noise from the speakers of the audio system which you are listening to. However, this does not indicate a malfunction.***

**RADIO RECEPTION**

Usually, a problem with radio reception does not mean there is a problem with your radio — it is just the normal result of conditions outside the vehicle.

For example, nearby buildings and terrain can interfere with FM reception. Power lines or telephone wires can interfere with AM signals. And of course, radio signals have a limited range. The farther you are from a station, the weaker its signal will be. In addition, reception conditions change constantly as your vehicle moves.

Here are some common reception problems that probably do not indicate a problem with your radio:

### FM

Fading and drifting stations — Generally, the effective range of FM is about 25 miles (40 km). Once outside this range, you may notice fading and drifting, which increase with the distance from the radio transmitter. They are often accompanied by distortion.

Multi–path — FM signals are reflective, making it possible for two signals to reach your antenna at the same time. If this happens, the signals will cancel each other out, causing a momentary flutter or loss of reception.

Static and fluttering — These occur when signals are blocked by buildings, trees, or other large objects. Increasing the bass level may reduce static and fluttering.

Station swapping — If the FM signal you are listening to is interrupted or weakened, and there is another strong station nearby on the FM band, your radio may tune in the second station until the original signal can be picked up again.

### AM

Fading — AM broadcasts are reflected by the upper atmosphere — especially at night. These reflected signals can interfere with those received directly from the radio station, causing the radio station to sound alternately strong and weak.

Station interference — When a reflected signal and a signal received directly from a radio station are very nearly the same frequency, they can interfere with each other, making it difficult to hear the broadcast.

Static — AM is easily affected by external sources of electrical noise, such as high tension power lines, lightening, or electrical motors. This results in static.

### XM®

Cargo loaded on the roof luggage carrier, especially metal objects, may adversely affect the reception of XM® Satellite Radio.

Alternation or modifications carried out without appropriate authorization may invalidate the user's right to operate the equipment.

### iPod

**About iPod —**

- Apple is not responsible for the operation of this device or its compliance with safety and regulatory standards.
- iPod is a trademark of Apple Inc., registered in the U.S. and other countries.

**Compatible models —**

| Model | Generation | Software version |
|---|---|---|
| iPod | 5th generation | Ver. 1.2.0 or higher |
| iPod nano | 1st generation | Ver. 1.3.0 or higher |
| | 2nd generation | Ver. 1.1.2 or higher |
| | 3rd generation | Ver. 1.0.0 or higher |
| iPod touch | 1st generation | Ver. 1.1.0 or higher |
| iPod classic | 1st generation | Ver. 1.0.0 or higher |

Depending on differences between models or software versions etc., some models listed above might be incompatible with this system.
iPod 4th generation and earlier models are not compatible with this system.
iPhone, iPod mini, iPod shuffle and iPod photo are not compatible with this system.

### USB memory

USB memory that can be used for MP3 and WMA playback.

- USB communication formats: USB 2.0 FS (12 MBPS)
- File formats: FAT 16/32 (Windows®)
- Correspondence class: Mass storage class

## CARING FOR YOUR CD CHANGER AND DISCS

- Your CD changer is intended for use with 4.7 in. (12 cm) discs only.
- Extremely high temperatures can keep your CD changer from working. On hot days, use the air conditioning to cool the vehicle interior before you use the changer.
- Bumpy roads or other vibrations may make your CD changer skip.
- If moisture gets into your CD changer, you may not play even though they appear to be working. Remove the disc from the changer and wait until it dries.

**⚠ CAUTION**

**CD changer uses an invisible laser beam which could cause hazardous radiation exposure if directed outside the unit. Be sure to operate the changers correctly.**

### CD changer

- Use only discs marked as shown above. The following products may not be playable on your changer.

  Copy−protected CD
  CD−ROM

▶ Special shaped discs




▶ Labeled discs




▶ Transparent/translucent discs

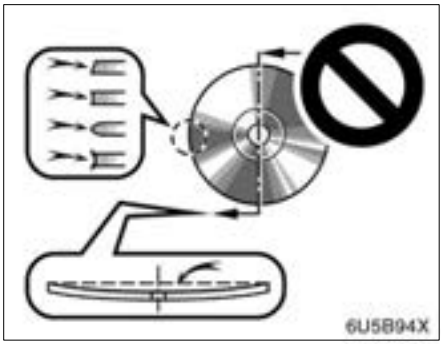


▶ Low quality discs

## *NOTICE*

- ***Do not use special shaped, transparent/translucent, low quality or labeled discs such as those shown in the illustrations. The use of such discs may damage the changer, or it may be impossible to eject the disc.***
- ***This system is not designed for use of Dual Disc. Do not use Dual Disc because it may cause damage to the changer.***
- ***Do not use a disc with protection ring. The use of such disc may damage the changer, or it may be impossible to eject the disc.***
- ***If a disc cannot be ejected, do not forcibly take out the disc. Keep pushing the "⏏" button for approximately 5 seconds and release it. At this time, the audio disc and the map DVD–ROM will be ejected.***

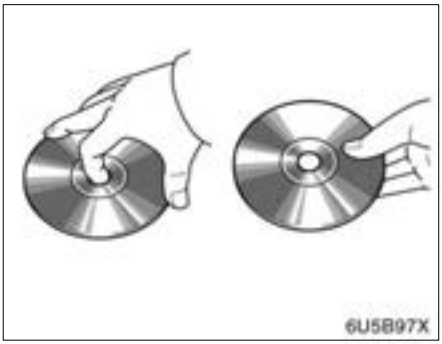


▶ **Correct** ▶ **Wrong**

- Handle discs carefully, especially when you are inserting them. Hold them on the edge and do not bend them. Avoid getting fingerprints on them, particularly on the shiny side.
- Dirt, scratches, warping, pin holes, or other disc damage could cause the player to skip or to repeat a section of a track. (To see a pin hole, hold the disc up to the light.)
- Remove discs from the players when you are not using them. Store them in their plastic cases away from moisture, heat, and direct sunlight.

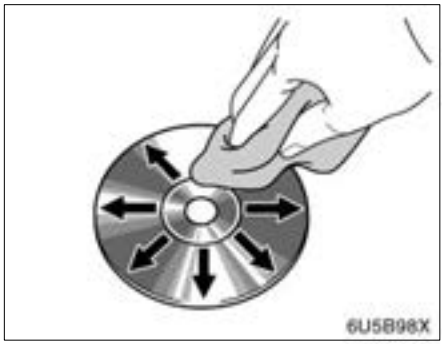


**To clean a disc:** Wipe it with a soft, lint–free cloth that has been dampened with water. Wipe in a straight line from the center to the edge of the disc (not in circles). Dry it with another soft, lint–free cloth. Do not use a conventional record cleaner or anti–static device.

## MP3/WMA FILES

- MP3 (MPEG Audio Layer 3) and WMA (Windows Media Audio) are audio compression standards.
- The MP3/WMA player can play MP3 and WMA files on CD–ROM, CD–R and CD–RW discs.

  The unit can play disc recordings compatible with ISO 9660 level 1 and level 2 and with the Romeo and Joliet file system.
- When naming an MP3 or WMA file, add the appropriate file extension (.mp3 or .wma).
- The MP3/WMA player plays back files with .mp3 or .wma file extensions as MP3 or WMA files. To prevent noise and playback errors, use the appropriate file extensions.
- The MP3/WMA player can play only the first session using multi–session compatible CDs.
- MP3 player — MP3 files are compatible with the ID3 Tag Ver. 1.0, Ver. 1.1, Ver. 2.2, and Ver. 2.3 formats. The unit cannot display disc title, track title and artist name in other formats.
- USB memory — MP3 files are compatible with the ID3 Tag Ver. 1.0, Ver. 1.1, Ver. 2.2, Ver. 2.3 and Ver. 2.4 formats. The unit cannot display track title and artist name in other formats.
- WMA files can contain a WMA tag that is used in the same way as an ID3 tag. WMA tags carry information such as track title, artist name.
- The emphasis function is available only when playing MP3/WMA files recorded at 32, 44.1 and 48 kHz.

### Sampling frequency

MP3 files for MP3 player:
MPEG 1 LAYER 3 — 32, 44.1, 48 kHz
MPEG 2 LSF LAYER 3 — 16, 22.05, 24 kHz
MP3 files for USB memory:
MPEG 1 AUDIO LAYER 2, 3 — 32, 44.1, 48 kHz
MPEG 2 AUDIO LAYER 2, 3 — 16, 22.05, 24 kHz
MPEG 2.5 — 8, 11.025, 12 kHz
WMA files for WMA player:
Ver. 7, 8, 9 CBR — 32, 44.1, 48 kHz
WMA files for USB memory:
Ver. 9 — HIGH PROFILE 32, 44.1, 48 kHz

- The sound quality of MP3/WMA files generally improves with higher bit rates. In order to achieve a reasonable level of sound quality, discs recorded with a bit rate of at least 128 kbps are recommended.

### Playable bit rates

MP3 files for MP3 player:
MPEG1 LAYER3 — 64 to 320 kbps
MPEG2 LSF LAYER3 — 64 to 160 kbps
MP3 files for USB memory:
MPEG 1 AUDIO LAYER 2, 3 — 32 to 320 kbps
MPEG 2 AUDIO LAYER 2, 3 — 32 to 160 kbps
MPEG 2.5 — 32 to 160 kbps
WMA files for WMA player:
Ver. 7, 8 CBR — 48 to 192 kbps
Ver. 9 CBR — 48 to 320 kbps
WMA files for USB memory:
Ver. 9 CBR — 32 to 320 kbps

- The MP3/WMA player does not play back MP3/WMA files from discs recorder using packet write data transfer (UDF format). Discs should be recorded using “pre–mastering” software rather than packet–write software.
- M3u playlists are not compatible with the audio player.
- MP3i (MP3 interactive) and MP3PRO formats are not compatible with the audio player.
- The player is compatible with VBR (Variable Bit Rate).
- When playing back files recorded as VBR (Variable Bit Rate) files, the play time will not be correctly displayed if fast–forward or reverse operations are used.
- It is not possible to check folders that do not include MP3/WMA files.
- MP3/WMA files in folders up to 8 levels deep can be played. However, the start of playback may be delayed when using discs containing numerous levels of folders. For this reason, we recommend creating discs with no more than two levels of folders.

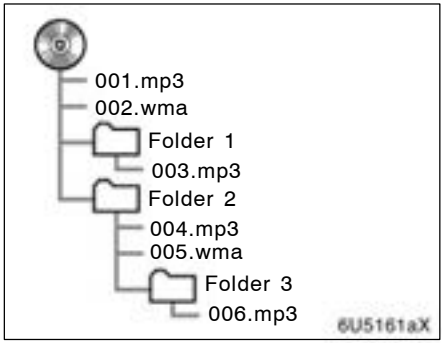


- The play order of the compact disc with the structure shown above is as follows:

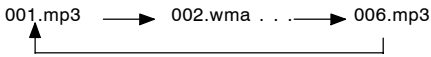


- MP3/WMA player — It is possible to play up to 192 folders or 255 files on one disc.
- USB memory — It is possible to play up to 999 folders, 255 files per folder or 65,025 files in device.
- The order changes depending on the PC and MP3/WMA encoding software you use.

### CD–R and CD–RW discs

- CD–R/CD–RW discs that have not been subject to the “finalizing process” (a process that allows discs to be played on a conventional CD player) cannot be played.
- It may not be possible to play CD–R/CD–RW discs recorded on a music CD recorder or a personal computer because of disc characteristics, scratches or dirt on the disc, or dirt, condensation, etc. on the lens of the unit.
- It may not be possible to play discs recorded on a personal computer depending on the application settings and the environment. Record with the correct format. (For details, contact the appropriate application manufacturers of the applications.)
- CD–R/CD–RW discs may be damaged by direct exposure to sunlight, high temperatures or other storage conditions. The unit may be unable to play some damaged discs.
- If you insert a CD–RW disc into the MP3/WMA player, playback will begin more slowly than with a conventional CD or CD–R disc.
- Recordings on CD–R/CD–RW cannot be played using the DDCD (Double Density CD) system.

### TERMS

**Packet write —**

This is a general term that describes the process of writing data on–demand to CD–R, etc., in the same way that data is written to floppy or hard discs.

**ID3 Tag —**

This is a method of embedding track–related information in an MP3 file. This embedded information can include the track title, the artist’s name, the album title, the music genre, the year of production, comments and other data. The contents can be freely edited using software with ID3 tag editing functions. Although the tags are restricted to the number of characters, the information can be viewed when the track is played back.

**WMA Tag —**

WMA files can contain a WMA tag that is used in the same way as an ID3 tag. WMA tags carry information such as track title, artist name.

**ISO 9660 format —**

This is the international standard for the formatting of CD–ROM folders and files. For the ISO 9660 format, there are two levels of regulations.

Level 1:

The file name is in 8.3 format (8 character file names, with a 3 character file extension. File names must be composed of one–byte capital letters and numbers. The “_” symbol may also be included.)

Level 2:

The file name can have up to 31 characters (including the separation mark “.” and file extension). Each folder must contain fewer than 8 hierarchies.

**m3u —**

Playlists created using “WINAMP” software have a playlist file extension (.m3u).

**MP3 —**

MP3 is an audio compression standard determined by a working group (MPEG) of the ISO (International Standard Organization). MP3 compresses audio data to about 1/10 the size of that on conventional discs.

**WMA —**

WMA (Windows Media Audio) is an audio compression format developed by Microsoft®. It compresses files into a size smaller than that of MP3 files. The decoding formats for WMA files are Ver. 7, 8, and 9.

# SECTION 7

# REAR VIEW MONITOR SYSTEM

● Rear view monitor system . . . . . 200

## Rear view monitor system —

**The rear view monitor system assists the driver by displaying an image of the view behind the vehicle while backing up. The left and right displayed on the screen are the same as those of the inside rear view mirror.**

**Vehicles with smart key system —**
**To display the rear view image on the screen, place the shift lever in the "R" position when the "ENGINE START STOP" switch is in IGNITION ON mode.**

**Vehicles without smart key system —**
**To display the rear view image on the screen, place the shift lever in the "R" position when the engine switch is in the "ON" position.**

If you move the shift lever out of the "R" position, the screen returns to the previous screen. Operating another function of the navigation system will display another screen.

The rear view monitor system is a supplement device intended to assist back up. When backing up, be sure to check behind and all around the vehicle visually.

### ⚠ CAUTION

- **Never depend on the rear view monitor system entirely when backing up. Always make sure your intended path is clear.**

  **Use caution, just as you would when backing up any vehicle.**
- **Never back up while looking only at the screen. The image on the screen is different from actual conditions. Depicted distances between objects and flat surfaces will differ from actual distance. If you back up while looking only at the screen, you may hit a vehicle, a person or an object. When backing up, be sure to check behind and all around the vehicle visually and with mirrors before proceeding.**
- **Always check the vehicle surrounding area, because the guide lines are ancillary lines.**
- **The guide lines are ancillary lines and do not change even if the steering wheel is turned.**
- **Do not use the system when the trunk is not completely closed.**
- **Use your own eyes to confirm the vehicle's surroundings, as the displayed image may become faint or dark, and moving images will be distorted, or not entirely visible when the outside temperature is low. When backing up, be sure to check behind and all around the vehicle visually and with mirror before proceeding.**
- **Do not use the system in the following cases:**
  - **On icy or slick road surfaces, or in snow.**
  - **When using tire chains or emergency tires.**
  - **On an uneven road, such as a slope.**

## NOTICE

- ***If the back of the vehicle is hit, the position and mounting angle of the camera may change. Be sure to have the camera's position and mounting angle checked at your Toyota dealer.***
- ***As the camera has a water proof construction, do not detach, disassemble or modify it. This may cause incorrect operation.***
- ***If the temperature changes rapidly, such as when hot water is poured on the vehicle in cold weather, the system may not operate normally.***
- ***Do not hit the camera or subject it to strong impact as this may cause its position and mounting angle to change.***
- ***Do not strongly rub the camera lens. If the camera lens is scratched, it cannot transmit a clear image.***
- ***Do not allow organic solvent, car wax, window cleaner or glass coat to adhere to the camera. If this happens, wipe it off as soon as possible.***
- ***When replacing the tires, please consult your Toyota dealer. If you replace the tires, the area displayed on the screen may change.***
- ***When washing the vehicle, do not apply intensive bursts of water to the camera or camera area. Doing so may result in the camera malfunctioning.***

## INFORMATION

***If the camera lens becomes dirty, it cannot transmit a clear image. If water droplets, snow, or mud adhere to the lens, rinse with water and wipe with a soft cloth. If the lens is extremely dirty, wash it with a mild cleanser and rinse.***

- **Rear view monitor guide lines**

Guide lines are displayed on the screen.

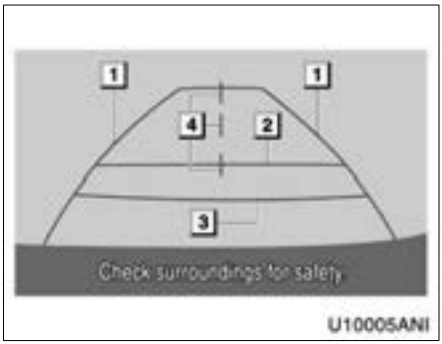


- Guidelines shown differ from those shown on the actual screen.

1 **Vehicle width extension guide lines (blue)**
These lines indicate the estimated vehicle width.

2 **Distance guide line (blue)**
This line indicates a position on the ground about 3 ft. (1 m) behind the rear bumper of the vehicle.

3 **Distance guide line (red)**
This line indicates a position on the ground about 1.5 ft. (0.5 m) behind the rear bumper of the vehicle.

4 **Vehicle center guide lines (blue)**
These lines indicate the estimated vehicle center on the ground.

- **Area displayed on screen**

**Image is displayed approximately level on screen.**

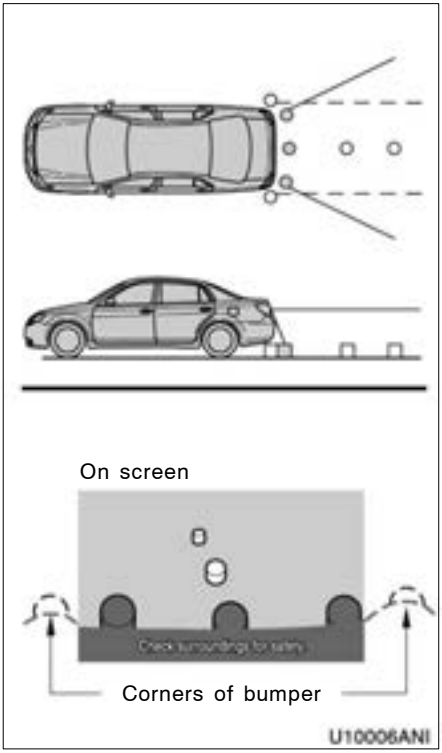


The area detected by the camera is limited. The camera does not detect objects which are close to either corner of the bumper or under the bumper.

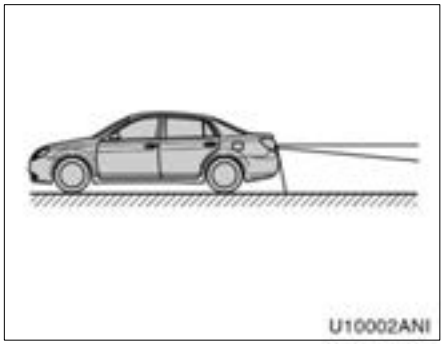


The area displayed on the screen may vary according to vehicle orientation or road conditions.

- **The rear view monitor system camera**

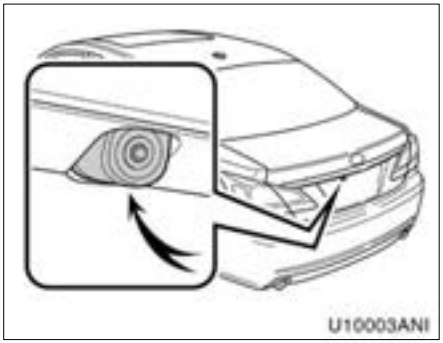


The rear view monitor system camera is located on the trunk as shown in the illustration.

The camera uses a special lens. The distance of the image that appears on the screen differs from the actual distance.

When the camera is used under fluorescent lights, sodium lights or mercury lights etc., the lights and the illuminated areas may appear to flicker.

In the following cases, it may become difficult to see the images on the screen, even when the system is functioning.

- In the dark (for example, at night)
- When the temperature near the lens is high or low
- When water droplets are adhering to the camera, or when humidity is high (for example, when it rains)
- When foreign matter (for example, snow or mud) is adhering to the camera
- When the camera has scratches or dirt on it
- When the sun or the beam of headlights is shining directly into the camera lens

## — Driving precautions

**In any of the following situations, there is a margin of error between the guide lines on the screen and the actual distance/course on the road.**

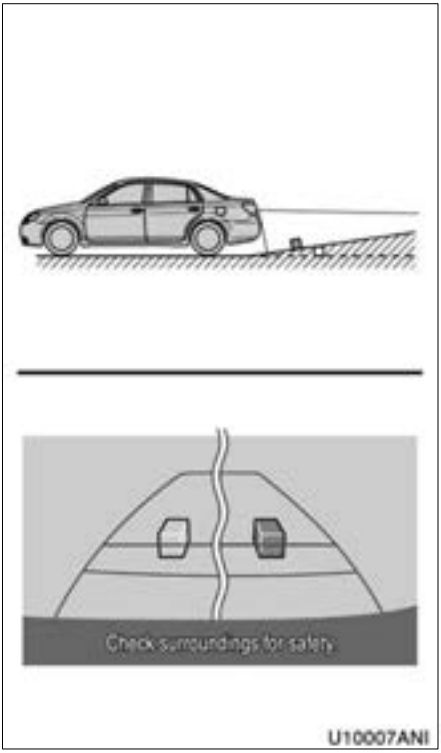


- **When the grade behind the vehicle slopes up sharply, objects appear to be farther away than they actually are.**

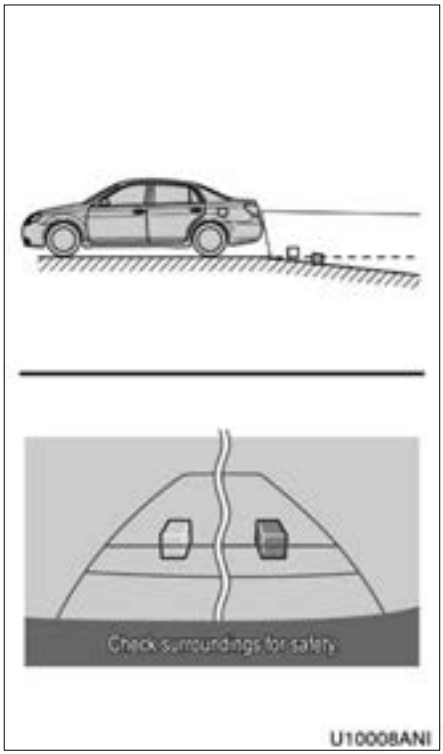


- **When the grade behind the vehicle slopes down sharply, objects appear to be closer than they actually are.**

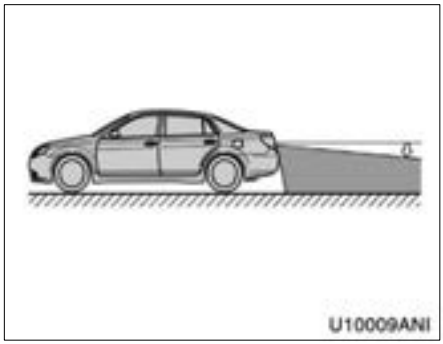


- **When any part of the vehicle sags due to the number of passengers or the distribution of the load, there is a margin of error between the guide lines on the screen and the actual distance/course on the road.**

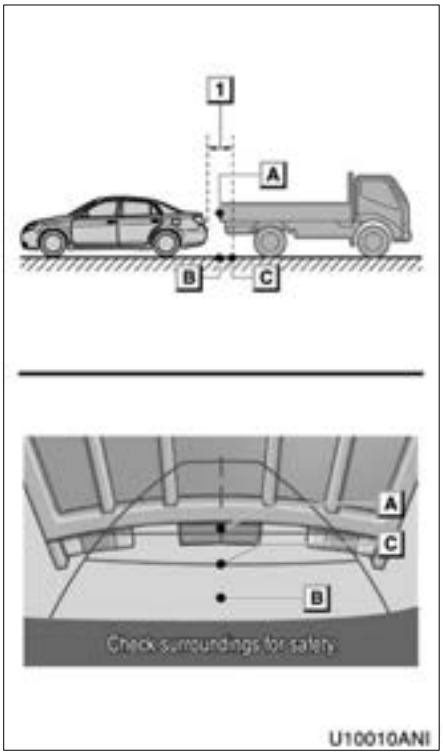


▶ 1 **Approx. 1.5 ft. (0.5 m)**

**The distance that appears on the screen between three–dimensional objects (such as vehicles) and flat surfaces (such as the road) and the actual distance differ as follows.**

In reality, A = B < C ( A and B are equally far away; C is farther than A and B ). However, on the screen, the situation appears to be B < C < A .

On the screen, it appears that a truck is parking about 1.5 ft. (0.5 m) away. However, in reality if you back up to point B , you will hit the truck.

# SECTION 8

## SETUP


- General settings . . . . . 208
  (Used for language selection and the on/off settings of operation sounds and automatic screen change.)
- Clock settings . . . . . 213
  (Used for changing time zones and the on/off settings of daylight saving time.)
- Voice settings . . . . . 214
  (Voice guidance can be set.)
- Navigation settings . . . . . 216
  (“Home” and “Preset Destinations” can be set and edited.)
- Detailed navigation settings . . . . . 217
  (Average cruising speed, displayed screen contents, and POI icon categories can be set.)
- Telephone settings . . . . . 226
  (Bluetooth® phones can be registered.)
- Audio settings . . . . . 264
  (Settings are available for portable audio devices and Bluetooth® audio devices players.)
- Vehicle settings . . . . . 272
  (Vehicle information can be set.)

## General settings

Used for language selection and the on/off settings of operation sounds and automatic screen change.

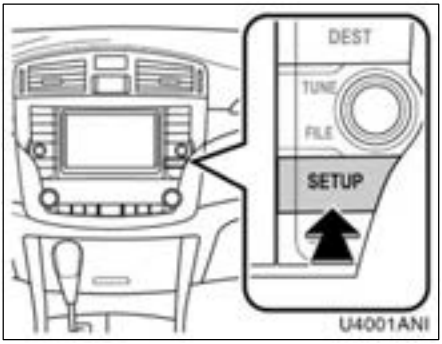


1. **Push the "SETUP" button.**

2. **Touch "General".**

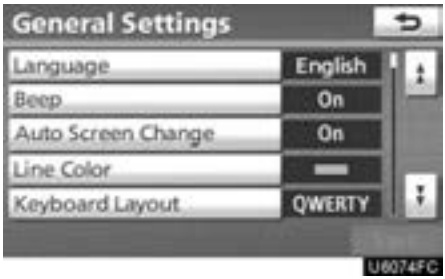


3. **Touch the items to be set.**
4. **Touch "Save".**

### SCREENS FOR GENERAL SETTINGS

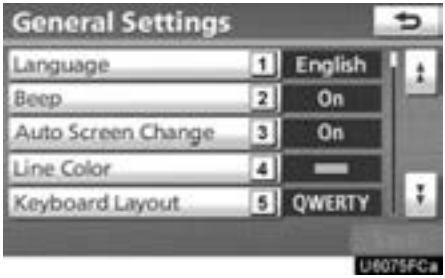

On this screen, the following functions can be performed.

| No. | Function |
|---|---|
| 1 | You can change the language. (See "● Selecting a language" on page 209.) |
| 2 | **"On"** or **"Off"** can be selected to sound beeps. |
| 3 | **"On"** or **"Off"** can be selected for automatic screen changes from the audio screen to the map. When **"On"** is selected, the screen will automatically return to the map from the audio screen after 20 seconds. |

| No. | Function |
|---|---|
| 4 | Line color can be changed. (See "● Selecting the line color" on page 210.) |
| 5 | Keyboard layout can be changed. (See "● Selecting a keyboard layout" on page 211.) |
| 6 | Distance unit can be changed. (See "● Unit of measurement" on page 210.) |
| 7 | The personal data can be deleted. (See "● Delete personal data" on page 212.) |

● **Selecting a language**

You can change the language.

**1. Push the "SETUP" button.**

**2. Touch "General" on the "Setup" screen.**

**3. Touch "Language".**

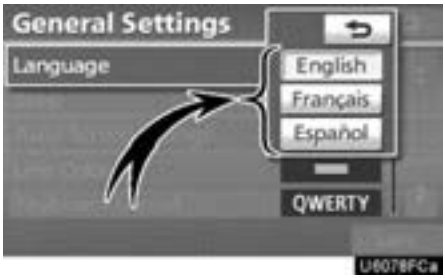


**4. Touch the desired button.**

The previous screen will be displayed.

**5. Touch "Save".**

- **Selecting the line color**

Line color can be changed.

**1. Push the “SETUP” button.**

**2. Touch “General” on the “Setup” screen.**

**3. Touch “Line Color”.**

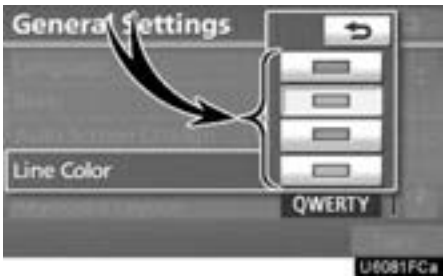


**4. Touch the desired color.**

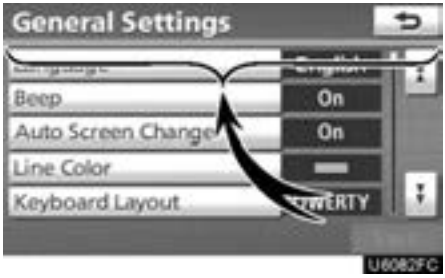


The line color will be changed.

**5. Touch “Save”.**

- **Unit of measurement**

Distance unit can be changed.

**1. Push the “SETUP” button.**

**2. Touch “General” on the “Setup” screen.**

Then touch to display page 2 of the “General Settings” screen.

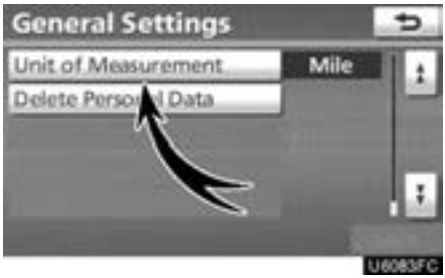


**3. Touch “Unit of Measurement”.**

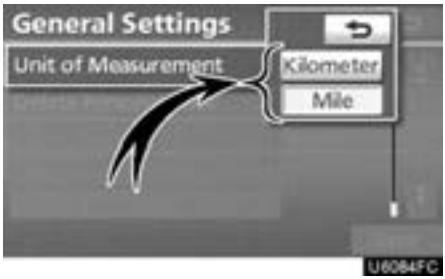


**4. Select “Kilometer” or “Mile”.**

**5. Touch “Save”.**

| ***INFORMATION*** |
| --- |
| ***This function is available only in English or Spanish. To switch language, see “● Selecting a language” on page 209.*** |

- **Selecting a keyboard layout**

Keyboard layout can be changed.

**1. Push the “SETUP” button.**

**2. Touch “General” on the “Setup” screen.**

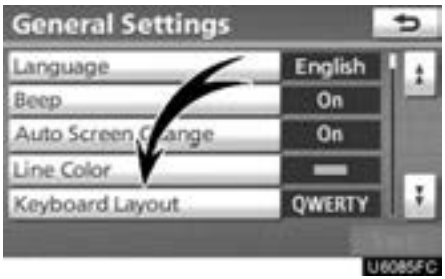


**3. Touch “Keyboard Layout”.**

**4. Touch “ABC” or “QWERTY” of “Keyboard Layout” to choose the keyboard layout.**

**5. Touch “Save”.**

**LAYOUT TYPE**

▶ **“ABC” type**

▶ **“QWERTY” type**

- **Delete personal data**

The following personal data can be deleted or returned to their default settings:

- Maintenance conditions
- Maintenance information “off” setting
- Address book
- Areas to avoid
- Previous points
- Route trace
- Phonebook data
- Call history data
- Speed dial data
- Voice tag data
- Bluetooth® phone data
- Phone volume setting
- Details phone setting

This function is available only when the vehicle is not moving.

**1. Push the “SETUP” button.**

**2. Touch “General” on the “Setup” screen.**

Then touch to display page 2 of the “General Settings” screen.




**3. Touch “Delete Personal Data”.**

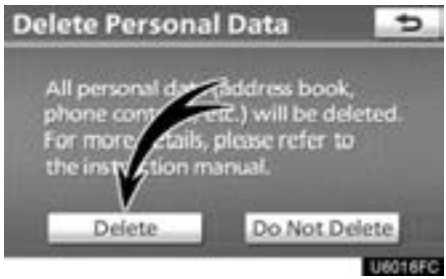


**4. Touch “Delete”.**

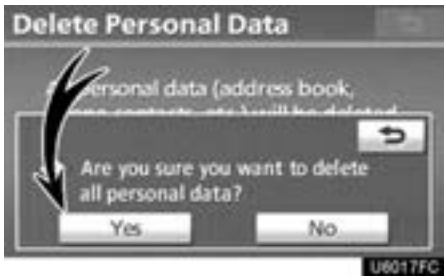


**5. Touch “Yes”.**

## Clock settings

Used for changing time zones and the on/off settings of daylight saving time.

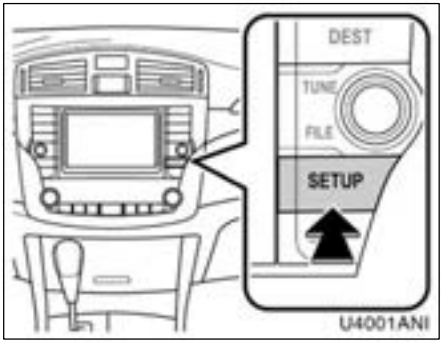


1. **Push the "SETUP" button.**

2. **Touch "Clock".**

3. **Touch the items to be set.**
4. **Touch "Save".**

**SCREEN FOR CLOCK SETTINGS**

On this screen, the following functions can be performed.

| No. | Function |
|---|---|
| 1 | Time zone can be changed. (See "● Time zone" on page 214.) |
| 2 | **"On"** or **"Off"** can be selected for daylight savings time. |

- **Time zone**

A time zone can be selected and GMT can be set.

**1. Push the “SETUP” button.**

**2. Touch “Clock” on the “Setup” screen.**

**3. Touch “Time Zone”.**

**4. Touch the desired time zone.**

If you touch **“Other”**, adjust the zone manually.

**5. Touch “OK”.**

## Voice settings

Voice guidance can be set.

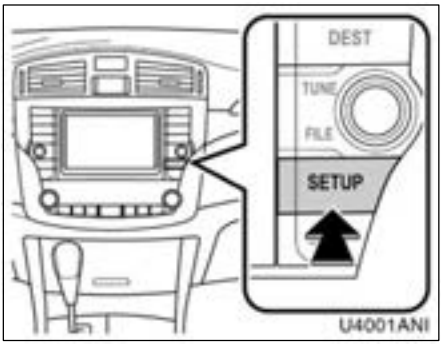


**1. Push the “SETUP” button.**

**2. Touch “Voice”.**

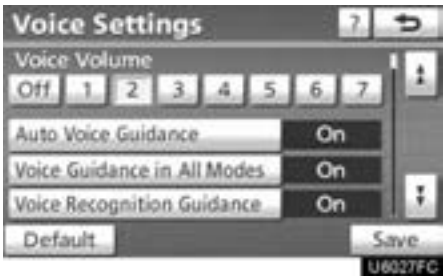


**3. Touch the items to be set.**

**4. Touch “Save”.**

### SCREEN FOR VOICE SETTINGS

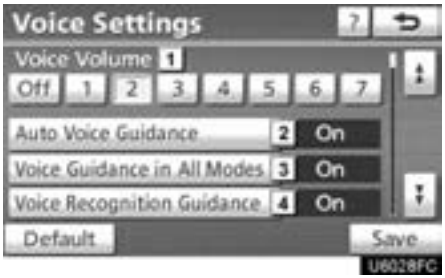

On this screen, the following functions can be performed.

| No. | Function |
|---|---|
| 1 | The voice guidance volume can be adjusted or switched off. (See "● Voice volume" on page 215.) |
| 2 | Voice guidance during route guidance can be set to **"On"** or **"Off"**. |
| 3 | Voice guidance during audio system use can be set to **"On"** or **"Off"**. |
| 4 | Voice recognition talkback can be set to **"On"** or **"Off"**. |
| 5 | When **"On"** is selected, the speech command system can be operated without pressing the talk switch more than once. |
| 6 | When using the traffic information function, voice guidance can be set to **"On"** or **"Off"**. (See "● Traffic voice guidance" on page 216.) |

- **Voice volume**

The voice guidance volume can be adjusted or switched off.

**1. Push the "SETUP" button.**

**2. Touch "Voice" on the "Setup" screen.**

**3. Select the desired level by touching the number.**

If voice guidance is not needed, touch **"Off"** to disable the feature.

When selected the number or **"Off"** will be highlighted.

**4. Touch "Save".**

- **Traffic voice guidance**

You can receive congestion information through voice guidance while being guided to your destination.

To turn the “Traffic Voice Guidance” on:

**1. Push the “SETUP” button.**

**2. Touch “Voice” on the “Setup” screen.**

Then touch to display page 2 of the “Voice Settings” screen.

**3. Select “On” of the “Traffic Voice Guidance”.**

**4. Touch “Save”.**

| *INFORMATION* |
|---|
| ● ***This function is available only in English. To select English, see “● Selecting a language” on page 209.*** |
| ● ***When the “Traffic Information” indicator is dimmed, “Auto Avoid Traffic”, “Traffic Voice Guidance” and “Show Free Flowing Traffic” will not operate.*** |

## Navigation settings

Points or areas on the map can be registered.

On this screen, the following operations can be performed.

| No. | Function |
|---|---|
| 1 | **Sets home** (See page 101.) |
| 2 | **Sets preset destinations** (See page 103.) |
| 3 | **Sets address book** (See page 106.) |
| 4 | **Sets area to avoid** (See page 112.) |
| 5 | **Deletes previous destinations** (See page 117.) |
| 6 | **Detailed navigation settings** (See page 217.) |

## Detailed navigation settings

Average cruising speed, displayed screen contents, and POI icon categories can be set.

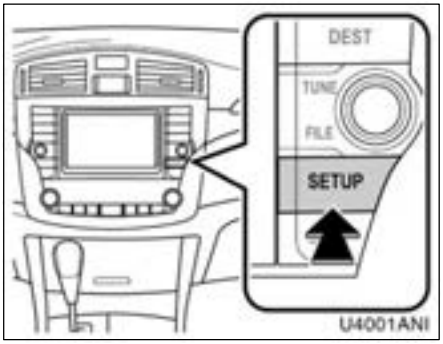


1. **Push the “SETUP” button.**

2. **Touch “Navi.”.**

3. **Touch “Detailed Navi. Settings”.**

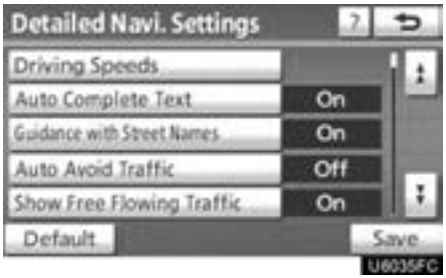


4. **Touch the items to be set.**
5. **Touch “Save”.**

## SCREENS FOR NAVIGATION SETTINGS

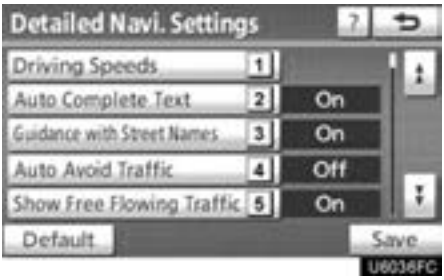


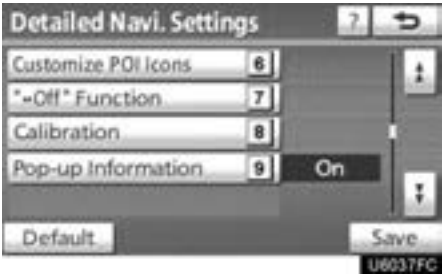


On this screen, the following functions can be performed.

| No. | Function |
|---|---|
| 1 | Average cruising speed can be set. (See "● Driving speeds" on page 219.) |
| 2 | The automatic input function can be set to **"On"** or **"Off"**. |
| 3 | During route guidance, voice guidance for the next street name can be set to **"On"** or **"Off"**. |
| 4 | **"On"** or **"Off"** can be selected to display cautionary massages when the route includes traffic restrictions or seasonally restricted roads. |
| 5 | When **"On"** is selected, freely flowing traffic can be shown with the arrow. |
| 6 | Displayed POI icon categories can be set. (See "● POI category change (Select POI icons)" on page 221.) |
| 7 | Buttons displayed on the map screen when "◀◀Off" is touched can be set. (See "● Screen layout function ("◀◀Off" Function)" on page 222.) |
| 8 | The current vehicle position mark can be adjusted manually. Miscalculation of the distance caused by tire replacement can also be adjusted. (See "● Current position/ tire change calibration" on page 223.) |
| 9 | Display of pop–up information can be set to **"On"** or **"Off"**. (See "● Pop–up information" on the page 225.) |

- **Driving speeds**

The speed that is used for the calculation of the estimated travel time and the estimated arrival time can be set.

**1. Push the "SETUP" button.**

**2. Touch "Navi." on the "Setup" screen.**

**3. Touch "Detailed Navi. Settings" on the "Navigation Settings" screen.**

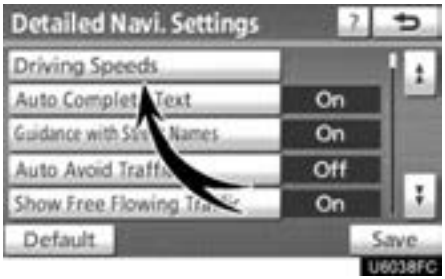


**4. Touch "Driving Speeds".**

**5. Touch ◄ or ► to set the average vehicle speeds for "Residential", "Main Streets", and "Freeways".**

To set the default speeds, touch "**Default**".

**6. After setting of the desired speeds is completed, touch "Save".**

## *INFORMATION*

- ***The displayed time to the destination is the approximate driving time that is calculated based on the selected speeds and the actual position along the guidance route.***
- ***The time shown on the screen may vary greatly depending on progress along the route, which may be affected by conditions such as traffic jams and construction work.***
- ***It is possible to display up to 99 hours 59 minutes.***

- **Auto avoid traffic**

The guidance route automatically changes to another route to avoid heavy congestion.

To turn the “Auto Avoid Traffic” on:

**1. Push the “SETUP” button.**

**2. Touch “Navi.” on the “Setup” screen.**

**3. Touch “Detailed Navi. Settings” on the “Navigation Settings” screen.**

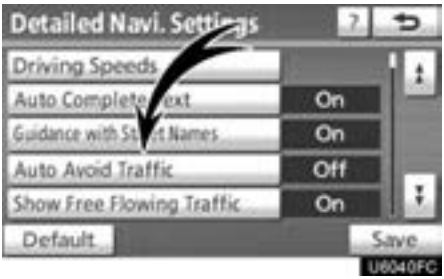


**4. Touch “On” of the “Auto Avoid Traffic”.**

**5. Touch “Save”.**

When congestion information about the guidance route has been received, a screen will appear to ask you whether to reroute to avoid the congestion.

If you wish to reroute, touch **“Yes”**. Another route to allow you to avoid the congestion will appear.

If you do not wish to reroute, touch **“No”**.

***INFORMATION***

***When the “Traffic Information” indicator is dimmed, “Auto Avoid Traffic”, “Traffic Voice Guidance” and “Show Free Flowing Traffic” will not operate.***

- **Show free flowing traffic**

Freely flowing traffic is shown with the arrow.

To turn the “Show Free Flowing Traffic” on:

**1. Push the “SETUP” button.**

**2. Touch “Navi.” on the “Setup” screen.**

**3. Touch “Detailed Navi. Settings” on the “Navigation Settings” screen.**

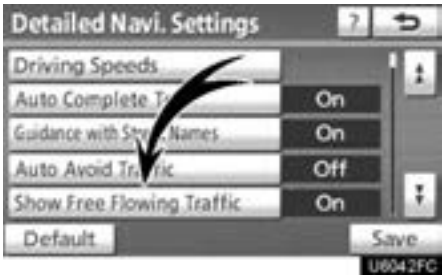


**4. Select “On” of the “Show Free Flowing Traffic”.**

**5. Touch “Save”.**

| *INFORMATION* |
|---|
| ***When the “Traffic Information” indicator is dimmed, “Auto Avoid Traffic”, “Traffic Voice Guidance” and “Show Free Flowing Traffic” will not operate.*** |

- **POI category change (Select POI icons)**

Select from among the 6 icons displayed on the “Customize POI Icons” screen, so that setting of the icons to be displayed on the map screen can be done easily.

**1. Push the “SETUP” button.**

**2. Touch “Navi.” on the “Setup” screen.**

**3. Touch “Detailed Navi. Settings” on the “Navigation Settings” screen.**

Then touch to display page 2 of the “Detailed Navi. Settings” screen.

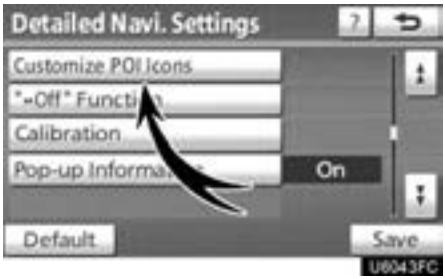


**4. Touch “Customize POI Icons”.**




**5. Touch the category button to be changed.**

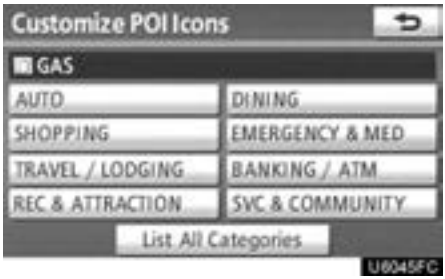


**6. Touch the desired group.**

If the desired POI category is not on the screen, touch **"List All Categories"** to list all POI categories.

**7. Touch the desired category.**

**8. Touch "OK".**

- **Screen layout function ("◀◀Off" Function)**

Each touch screen button and current street name on the map screen can be displayed or hidden.

**1. Push the "SETUP" button.**

**2. Touch "Navi." on the "Setup" screen.**

**3. Touch "Detailed Navi. Settings" on the "Navigation Settings" screen.**

Then touch to display page 2 of the "Detailed Navi. Settings" screen.

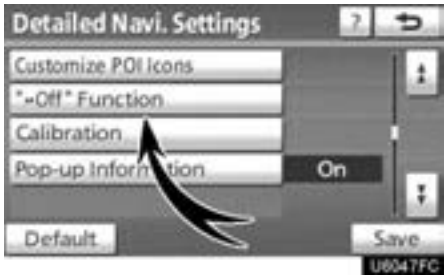


**4. Touch ""◀◀Off" Function".**

**5. Touch the button to be turned off. The button becomes dimmed.**

To set the default, touch **"Default"**.

**6. Touch "Save".**

- **Current position/tire change calibration**

The current vehicle position mark can be adjusted manually. Miscalculation of the distance caused by tire replacement can also be adjusted.

**1. Push the "SETUP" button.**

**2. Touch "Navi." on the "Setup" screen.**

**3. Touch "Detailed Navi. Settings" on the "Navigation Settings" screen.**

Then touch to display page 2 of the "Detailed Navi. Settings" screen.

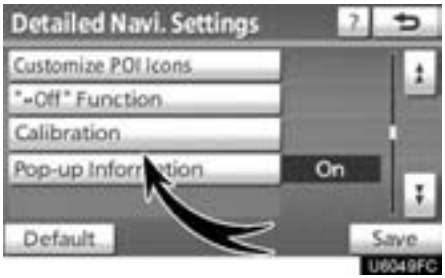


**4. Touch "Calibration".**

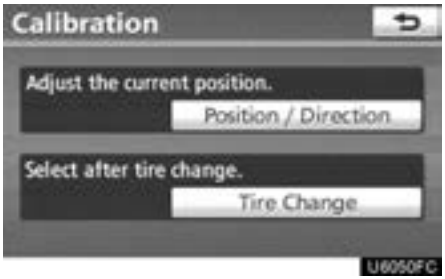


**5. Touch the desired button.**

| *INFORMATION* |
|---|
| ***For additional information on the accuracy of a current vehicle position, see "Limitations of the navigation system" on page 278.*** |

**POSITION/DIRECTION CALIBRATION**

When driving, the current vehicle position mark will be automatically corrected by GPS signals. If GPS reception is poor due to location, you can manually adjust the current vehicle position mark.

**1. Touch "Position / Direction".**

**2. Touch the 8 directional touch screen button to move the cursor ⌖ to the desired point on the map.**

**3. Touch "OK".**

**4. Touch either the ↓ or ↓ to adjust the direction of the current vehicle position mark.**

**5. Touch "OK".**

The map will be displayed.

## TIRE CHANGE CALIBRATION

The tire change calibration function will be used when replacing the tires. This function will adjust the miscalculation caused by the circumference difference between the old and new tires. If this procedure is not performed when the tires are replaced, the current vehicle position mark may be incorrectly displayed.




**To perform a distance calibration procedure, touch "Tire Change" on the "Calibration" screen.**

The message appears and the quick distance calibration is automatically started. A few seconds later, a map will be displayed.

- **Pop–up information**

When the “Pop–up information” is turned on, the pop–up information will be displayed.

**1. Push the “SETUP” button.**

**2. Touch “Navi.” on the “Setup” screen.**

**3. Touch “Detailed Navi. Settings” on the “Navigation Settings” screen.**

Then touch to display page 2 of the “Detailed Navi. Settings” screen.




**4. Touch “Pop–up Information”.**

**5. Touch “On” or “Off”.**

**6. Touch “Save”.**

When the “Pop–up Information” is turned off, the following messages will not be displayed.

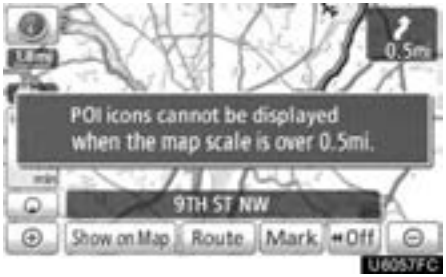


This message appears when the system is in the POI mode and the map scale is over 0.5 miles (800 m).

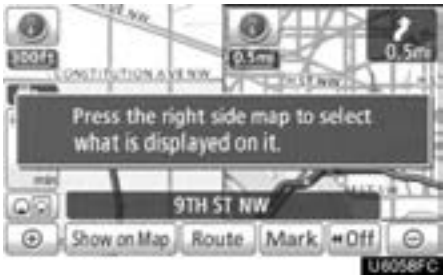


The message appears when the map is switched to the twin map screen mode.

## Telephone settings —

**“Telephone settings” can be changed on the “Phone settings” screen.**

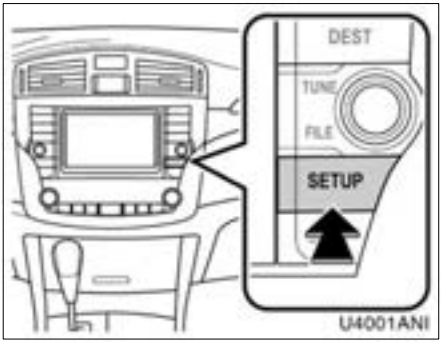


**1. Push the “SETUP” button.**

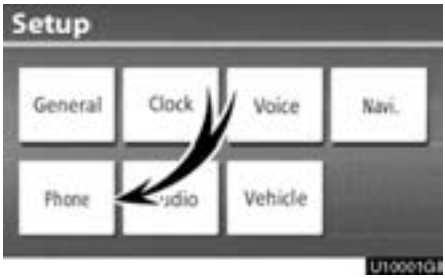


**2. Touch “Phone”.**

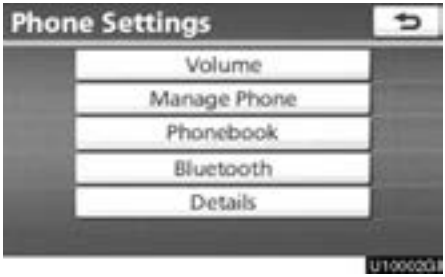


**Please refer to the following pages for each setting.**

## — Volume setting

**You can adjust the voice and ring volume.**

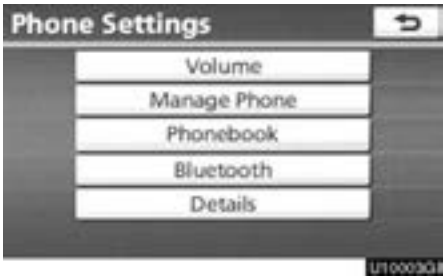


**1. Touch “Volume”.**

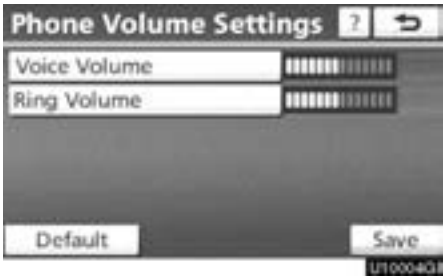


**2. Change each setting according to the following procedures.**

**3. When you complete all settings, touch “Save”.**

**Automatic volume settings for high speed**

The system will automatically increase the volume by one step up when the speed exceeds 50 mph (80 km/h).

- **Voice volume setting**

**1. Touch “Voice Volume”.**

**2. Touch “–” or “+” to adjust the voice volume.**

**3. Touch “OK”.**

- **Ring volume setting**

**1. Touch “Ring Volume”.**

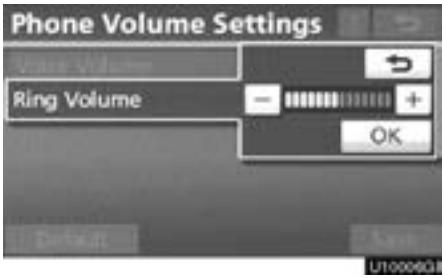


**2. Touch “–” or “+” to adjust the ring volume.**

**3. Touch “OK”.**

- **Initializing the settings**

**You can initialize the settings.**

**1. Touch “Default”.**

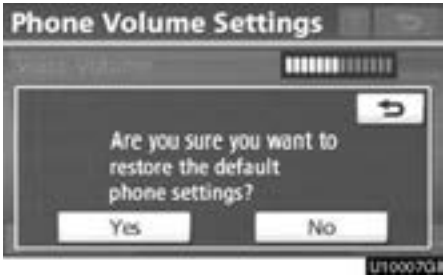


**2. Touch “Yes”.**

## — Manage phone

**“Manage phone” is accessed from the “Connect Phone” screen.**

1. **Push the “SETUP” button.**
2. **Touch “Phone”.**

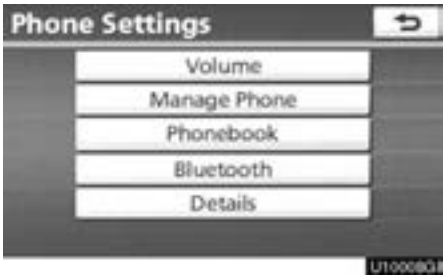


3. **Touch “Manage Phone”.**

**Please refer to the following pages for each setting.**

- **Registering a Bluetooth® phone**

1. **Touch “(add new)” to register your cellular phone to the system.**

2. **When this screen is displayed, input the passcode displayed on the screen into the phone.**

For the operation of the phone, see the manual that comes with your cellular phone.

If you want to cancel it, touch **“Cancel”**.

**3. When the connection is completed, this screen is displayed.**

You do not need to enter the phone in case of using the same one.

When this screen is displayed, follow the guidance on the screen to try again.

**When another Bluetooth® device is connected**

When another Bluetooth® device is currently connected, this screen is displayed.

If you want to disconnect it, touch **"Yes"**.

| ***INFORMATION*** |
| --- |
| ***When you register your phone, Bluetooth® audio will disconnect. It will reconnect automatically when you finish registration. It will not be reconnected depending on the phone you are using.*** |

**You can also register a new Bluetooth® phone in the following way.**

1. **Push the “SETUP” button.**
2. **Touch “Phone”.**
3. **Touch “Manage Phone”.**

4. **Touch “Options”.**

5. **Touch “New Phone”.**

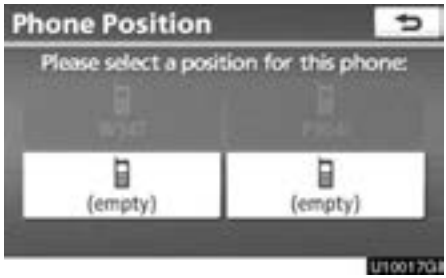


6. **Touch “(empty)” to register your cellular phone to the system.**

**The following operations are the same as the operation after you touch “(add new)”.**

- **Selecting a Bluetooth® phone**

**In case you register more than one Bluetooth® phone, you need to choose a favorite one.**

**You can select the Bluetooth® phone from a maximum of 4 numbers.**

**"(add new)"** is displayed when you have not registered a Bluetooth® phone yet.

Although you can register up to 4 Bluetooth® phones in the system, only one Bluetooth® phone can function at a time.

**1. Select the phone to connect.**

The Bluetooth® mark is displayed when you connect the phone.

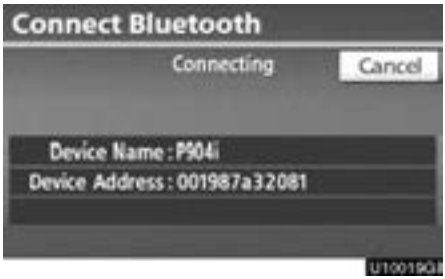


**2. The "Connect Bluetooth*" screen is displayed.**

*: Bluetooth is a registered trademark of Bluetooth SIG, Inc.

**3. When the result message is displayed, you can use the Bluetooth® phone.**

**When you connect the phone while Bluetooth® audio is playing**

This screen is displayed, and the Bluetooth® audio will stop temporarily.

**When another Bluetooth® device is connected**

When another Bluetooth® device is currently connected, this screen is displayed.

If you want to disconnect it, touch **"Yes"**.

**Setting the handsfree power**

**You can select the state of "Handsfree Power".**

**Changes between "On" and "Off" every time you touch "Handsfree Power".**

**For the "Handsfree Power", see "Changing the handsfree power" on page 258.**

- **Editing the Bluetooth® phone**

**You can see the information of the Bluetooth® phone on the system or edit.**

**"Device Name"**

. . . . The name of Bluetooth® phone which is displayed on the screen. You can change it into a desired name.

If you change a device name, the name registered in your cellular phone is not changed.

**"Device Address"**

. . . . The address peculiar to the system. You cannot change it.

If you have registered two Bluetooth® phones with the same device name and you cannot distinguish one from the other, refer to it.

1. **Touch "Options".**

2. **Touch "Edit Phones".**

3. **Select the phone to edit.**

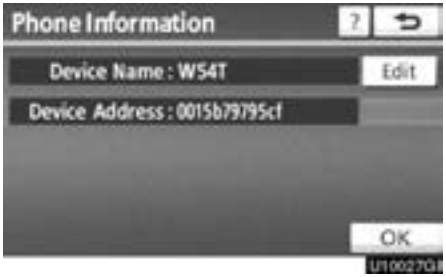


4. **This screen is displayed.**

**If you want to change the device name, touch "Edit".**

5. Use the software keyboard to input the device name.

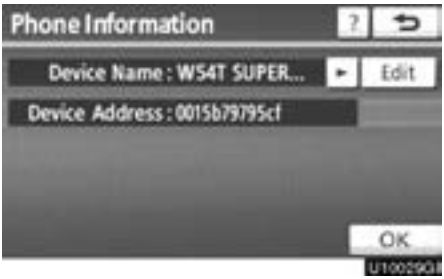


6. Confirm the device name and touch “OK”.

- **Deleting a Bluetooth® phone**

1. Touch “Options”.

2. Touch “Remove Phones”.

**3. Select the desired phone or touch "Select All", then touch "Delete".**

You can select multiple phones and delete them at the same time.

**4. Touch "Yes".**

| INFORMATION |
| --- |
| ***When you delete a Bluetooth® phone, the phonebook data will be deleted at the same time.*** |

- **By voice recognition**

You can operate "Connect Phone" by giving a command.

"Connect Phone" includes "Select Phone", "Add New Phone" and "Handsfree Power Off" (On).

The operating procedure is similar to other voice recognition. (For the operation of voice recognition, see "Speech command system" on page 44.)

When you select the command of "Add New Phone", you must carry out the following operation on the screen.

## — Phonebook

| INFORMATION |
| --- |
| ***Phonebook data is managed for every registered phone. When another phone is connecting, you can not read the registered data.*** |

**"Phonebook" is accessed from the "Phonebook Settings" screen.**

1. **Push the "SETUP" button.**
2. **Touch "Phone".**

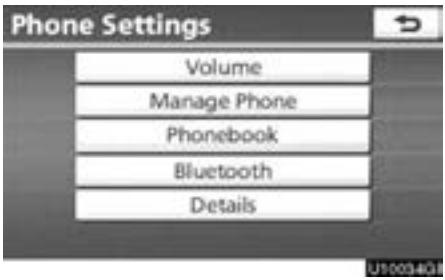


3. **Touch "Phonebook".**

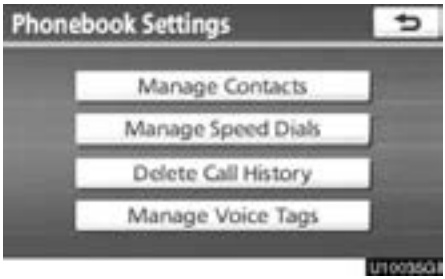


**Please do each setting from this screen.**

## — Setting the phonebook

**"Setting the phonebook" is accessed from the "Contacts" screen.**

1. **Push the "SETUP" button.**
2. **Touch "Phone".**
3. **Touch "Phonebook".**

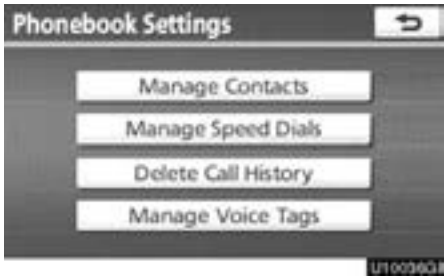


4. **Touch "Manage Contacts".**

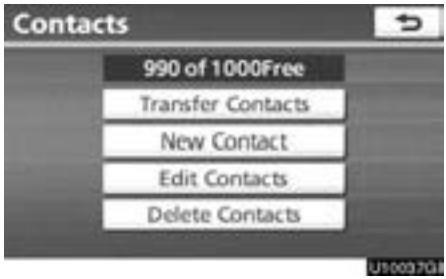


**Please refer to the following pages for each setting.**

**You can also display the “Contacts” screen in the following way.**

1. **Push the “INFO/PHONE” button.**
2. **Touch “Phone”.**
3. **Touch “Contacts”.**

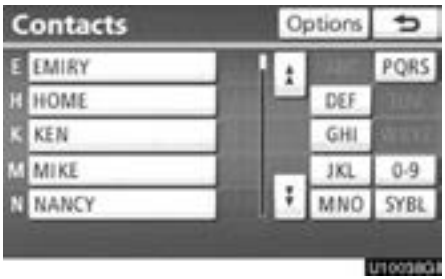


4. **Touch “Options”.**

5. **Touch “Manage Contacts”.**

- **Transferring a phone number**

**You can transfer the phone numbers in your Bluetooth® phone to the system. The phonebook manages a maximum of 4 phonebooks in all. The data for 1000 contacts (up to 3 numbers per contact) can be registered in total of phonebooks.**

Transfer it while the engine is running.

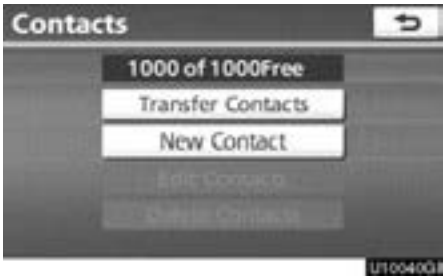


1. **Touch “Transfer Contacts”.**

2. **Touch “Replace Contacts” or “Add Contacts”.**

In case that the phonebook contains phonebook data, this screen is displayed.

**3. Transfer the phonebook data to the system using the Bluetooth® phone.**

This screen appears while transferring. To cancel it, touch **"Cancel"**. If the transferring is interrupted on the way, the phonebook data transferred until then can be memorized in the system.

**When you have touched "Replace Contacts":**

If your cellular phone does not support PBAP or OPP service, you can not use this function.

If your phone supports PBAP service, you can transfer the phonebook data without operating your phone.

If your phone does not support PBAP service, you must transfer the phonebook data by operating your phone.

**When you have touched "Add Contacts":**

If your cellular phone does not support OPP service, you can not use this function.

You can transfer the phonebook data only by operating your phone.

**4. In case that you have touched "Add Contacts", this screen is displayed.**

**If you want to transfer another phonebook, touch "Yes".**

**When this screen is displayed, try the transfer operation again.**

**When another Bluetooth® device is connected**

When another Bluetooth® device is currently connected, this screen is displayed.

If you want to disconnect it, touch **"Yes"**.

| INFORMATION |
| --- |
| ***Bluetooth® audio will disconnect during transfer on phonebook data. In this case, it will reconnect automatically when data transfer finishes. (It will not be reconnected depending the phone you are using.)*** |

- **Registering the phonebook data**

**You can register the phonebook data.**

**Up to 3 numbers per person can be registered.**

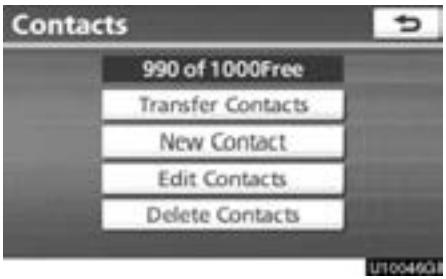


**1. Touch "New Contact".**

**2. Use the software keyboard to input the name and touch "OK".**

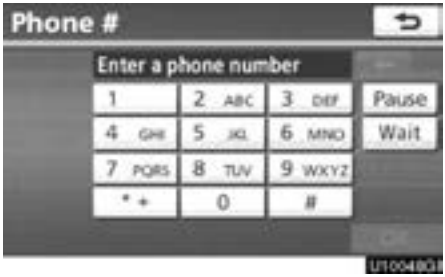


3. Input the phone number and touch “OK”.

If you want to use the tone signal after the phone number, input the tone signal too.

4. Select the phone type.

5. When two or less numbers in total are registered to this contact, this screen is displayed.

When you want to add a number to this contact, touch “Yes”.

- **Editing the phonebook data**

**You can register the phone number in "Phone#1", "Phone#2" and "Phone#3" separately.**

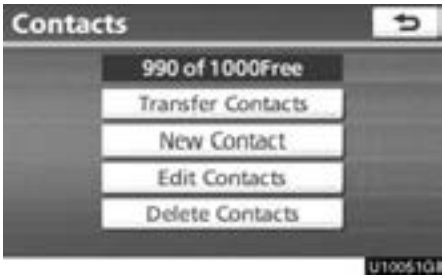


**1. Touch "Edit Contacts".**

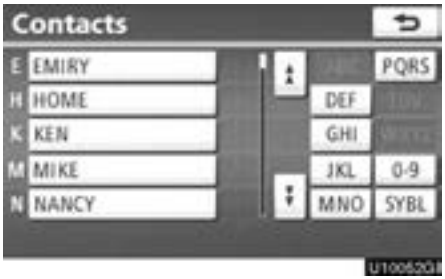


**2. Select the data you want to edit.**

**3. Touch "Edit" for the desired name or number.**

**4. Edit the name or the number. (See "● Registering the phonebook data" on page 239.)**

**5. When you complete the edit, touch "Save".**

**You can also display the “Edit Contact” screen in the following ways.**

**From “Contact Data” screen**

1. **Push the “INFO/PHONE” button.**
2. **Touch “Phone”.**
3. **Touch “Contacts”.**
4. **Select the desired data from the list.**

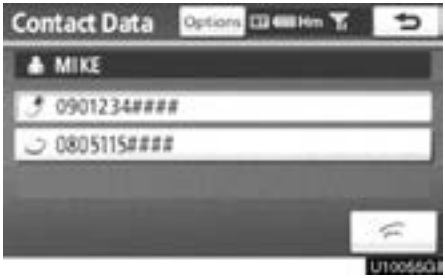


5. **Touch “Options”.**

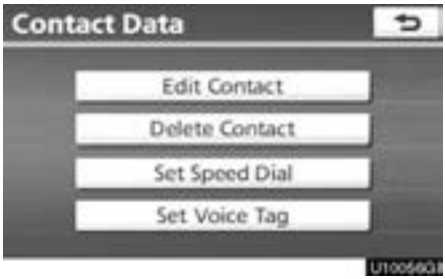


6. **Touch “Edit Contact”.**

**From “Call History” screen**

1. **Push the “INFO/PHONE” button.**
2. **Touch “Phone”.**
3. **Touch “Call History”.**
4. **Select the desired number from the list.**

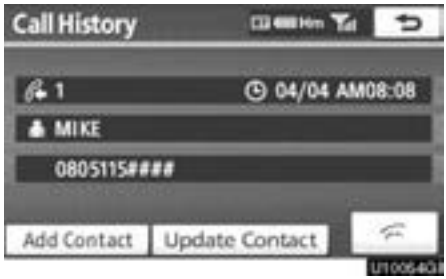


5. **Touch “Add Contact” or “Update Contact”.**

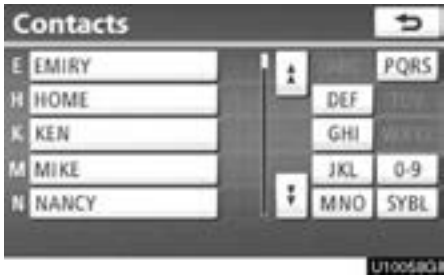


6. **In case that you have touched “Update Contact”, this screen is displayed. Select the desired data from the list.**

- **Deleting the phonebook data**

**You can delete the data.**

**When you release your car, delete all your data on the system.**

**1. Touch “Delete Contacts”.**

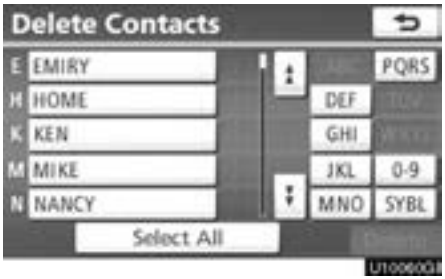


**2. Select the desired data or touch “Select All”, then touch “Delete”.**

You can select multiple data and delete them at the same time.

**3. Touch “Yes”.**

**You can also delete it in the following way.**

1. **Push the “INFO/PHONE” button.**
2. **Touch “Phone”.**
3. **Touch “Contacts”.**
4. **Select the desired data from the list.**

5. **Touch “Options”.**

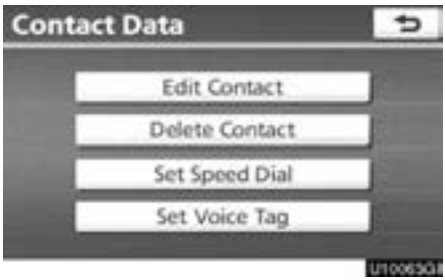


6. **Touch “Delete Contact”.**

7. **Touch “Yes”.**

| ***INFORMATION*** |
| --- |
| ***When you delete a Bluetooth® phone, the phonebook data will be deleted at the same time.*** |

## — Speed dials setting

**“Speed dials setting” is accessed from the “Speed Dials” screen.**

1. **Push the “SETUP” button.**
2. **Touch “Phone”.**
3. **Touch “Phonebook”.**

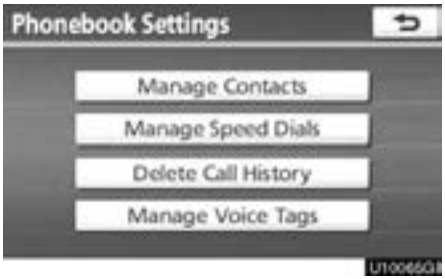


4. **Touch “Manage Speed Dials”.**

**Please refer to the following pages for each setting.**

**You can also display the “Speed Dials” screen in the following way.**

1. **Push the “INFO/PHONE” button.**
2. **Touch “Phone”.**
3. **Touch “Speed Dials”.**

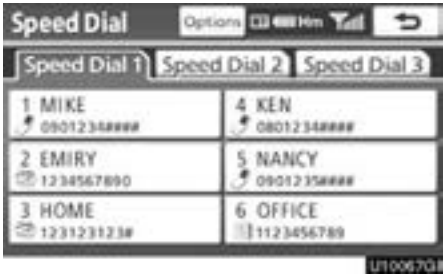


4. **Touch “Options”.**

- **Registering the speed dial**

**You can register the desired phone number from phonebook. Up to 18 numbers per phone can be registered.**

**1. Touch “New Speed Dial”.**

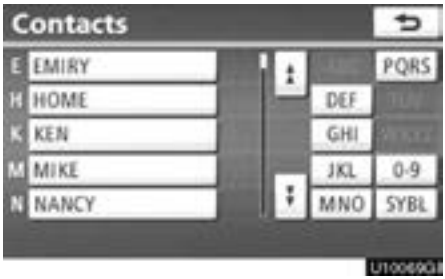


**2. Select the data you want to register.**

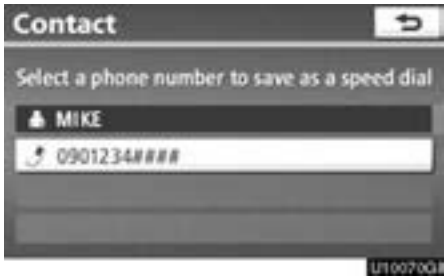


**3. Touch the desired phone number.**

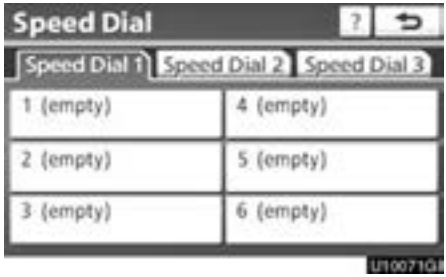


**4. Touch the touch–screen button you want to register in.**

5. If you select a touch–screen button you registered before, this screen is displayed.

Touch “Yes” if you want to replace it.

6. When this screen is displayed, the operation is complete.

You can also register the speed dial in the following ways.

From “Speed Dial” screen

1. Push the “INFO/PHONE” button.
2. Touch “Phone”.
3. Touch “Speed Dials”.

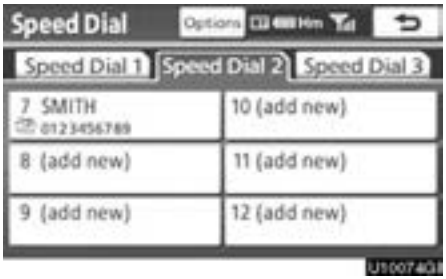


4. Touch “(add new)”.

5. Touch “Yes” to set new speed dial.

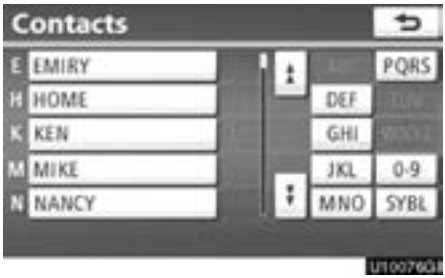


6. Select the data you want to register.

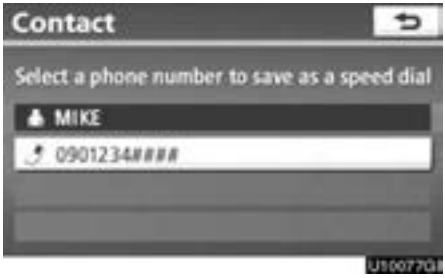


7. Touch the desired phone number.

From “Contact Data” screen

1. Push the “INFO/PHONE” button.
2. Touch “Phone”.
3. Touch “Contacts”.
4. Select the desired data from the list.

5. Touch “Options”.

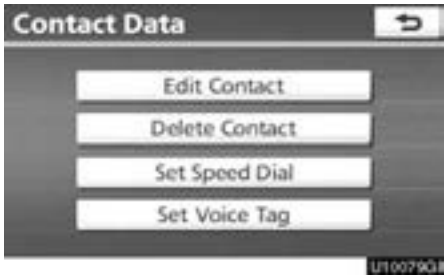


6. Touch “Set Speed Dial”.

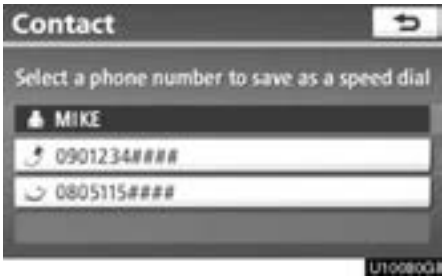


7. This screen is displayed.

The following operations are the same as the operation when you operate it from the “SETUP” button.

- **Editing the speed dial**

You can edit the speed dial.

1. Touch “Edit Speed Dials”.

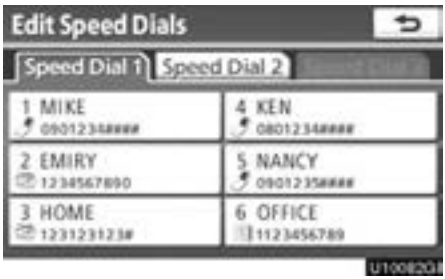


2. Touch the touch–screen button you want to edit.

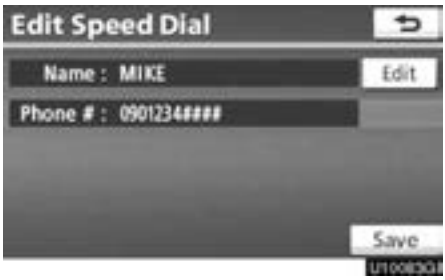


3. Touch “Edit”.

**4. Use the software keyboard to input the name.**

**5. Touch “Save”.**

- **Deleting the speed dial**

**You can delete the speed dial.**

**1. Touch “Delete Speed Dials”.**

**2. Select the desired data or touch “Select All”, then touch “Delete”.**

You can select multiple data and delete them at the same time.

3. Touch “Yes”.

## — Deleting call history

You can delete the call history.

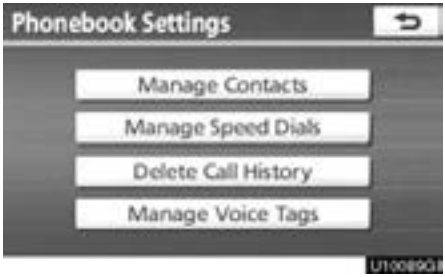


1. Touch “Delete Call History”.

2. Select the desired history to delete.

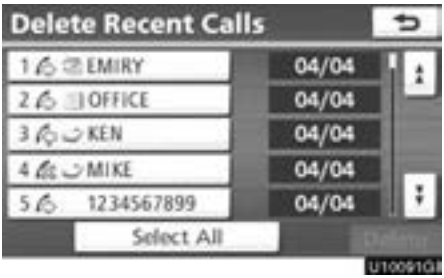


**3. Select the desired data or touch "Select All", then touch "Delete".**

You can select multiple data and delete them at the same time.

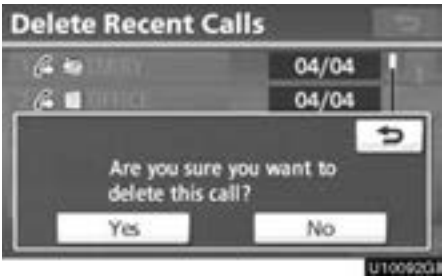


**4. Touch "Yes".**

**You can also delete the call history in the following way.**

**1. Push the "INFO/PHONE" button.**

**2. Touch "Phone".**

**3. Touch "Call History".**

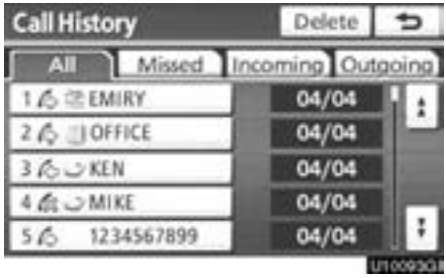


**4. Touch "Delete".**

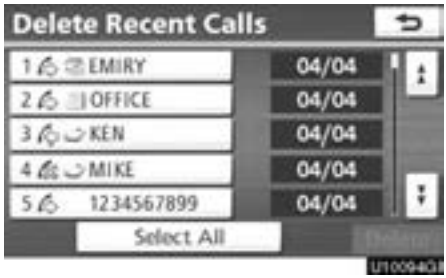


**5. This screen is displayed.**

**The following operations are the same as the operation when you operate it from the "SETUP" button.**

**You can similarly operate other call history.**

## — Setting the voice tag

**"Setting the voice tag" is done by displaying "Voice Tags" screen.**

1. **Push the "SETUP" button.**
2. **Touch "Phone".**
3. **Touch "Phonebook".**

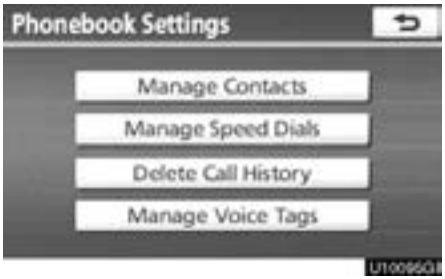


4. **Touch "Manage Voice Tags".**

**Please refer to the following pages for each setting.**

**You can also display "Voice Tags" screen in the following way.**

1. **Push the "INFO/PHONE" button.**
2. **Touch "Phone".**
3. **Touch "Contacts".**




4. **Touch "Options".**

5. **Touch "Manage Voice Tags".**

- **Registering the voice tag**

**You can register a voice tag for up to 20 numbers.**

**1. Touch "New Voice Tag".**

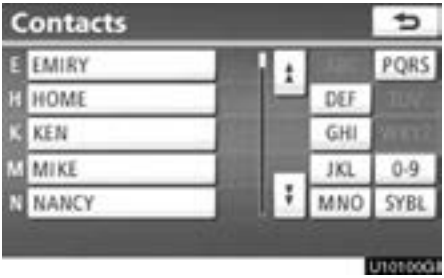


**2. Select the data you want to register.**

**3. Touch "● REC", and record a voice tag.**

**4. Touch "▶ Play" to play the voice tag.**

When you complete the voice tag registration, touch **"OK"**.

| *INFORMATION* |
|---|
| ***When you use the voice tag, do not change the language setting from the language setting used when registering.*** |
| ***If they are different, the voice recognition can't recognize the voice tag that you have registered.*** |

**You can also register the voice tag in the following way.**

1. **Push the “INFO/PHONE” button.**
2. **Touch “Phone”.**
3. **Touch “Contacts”.**
4. **Select the desired data from the list.**

5. **Touch “Options”.**

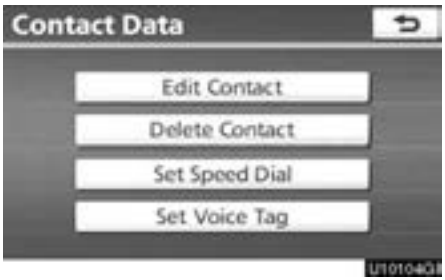


6. **Touch “Set Voice Tag”.**

7. **This screen is displayed.**

**The following operations are the same as the operation when you operate it from the “SETUP” button.**

- **Editing the voice tag**

**1. Touch “Edit Voice Tags”.**

**2. Select the data you want to edit.**

**3. This screen is displayed.**

**The following operations are the same as the operation when you register the voice tag.**

- **Deleting the voice tag**

**1. Touch “Delete Voice Tags”.**

**2. Select the desired data or touch “Select All”, then touch “Delete”.**

You can select multiple data and delete them at the same time.

**3. Touch “Yes”.**

## — Bluetooth®

**You can confirm and change the Bluetooth® settings.**

1. **Push the "SETUP" button.**
2. **Touch "Phone".**

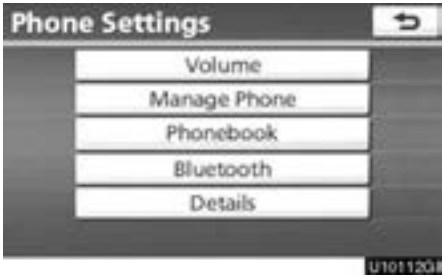


3. **Touch "Bluetooth*".**

*: Bluetooth is a registered trademark of Bluetooth SIG, Inc.

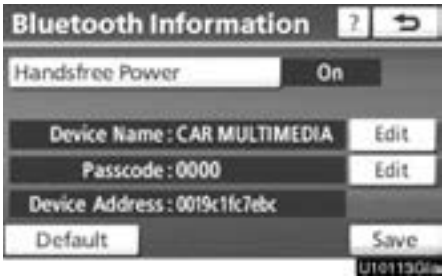


4. **This screen is displayed.**

The information displays the following items.

**"Device Name"**
. . . . The name in the Bluetooth® network. You can change it.

**"Passcode"**
. . . . The passcode when you used to register your Bluetooth® phone in the system. You can change it.

**"Device Address"**
. . . . The address peculiar to the system. You can not change it. If the same device name is displayed on the screen of your phone, refer to it.

**If you want to change the settings, refer to the following pages.**

**When you change the settings, touch "Save" after changing them.**

- **Changing the Bluetooth® settings**

**You can change the Bluetooth® settings according to the following procedures.**

**Changing the handsfree power**

**The "Handsfree Power" display shows the following state.**

When "Handsfree Power" is **"On"**:

Vehicles with smart key system —

The Bluetooth® phone is automatically connected when you turn the "ENGINE START STOP" switch to ACCESSORY or IGNITION ON mode.

Vehicles without smart key system —

The Bluetooth® phone is automatically connected when you turn the engine switch to the "ACC" or "ON" position.

When "Handsfree Power" is **"Off"**:
The Bluetooth® phone is disconnected, and the system will not connect to it next time.

**You can select the state of "Handsfree Power".**

**On: The auto connection is turned on.**

**Off: The auto connection is turned off.**

You can not change the state from "On" into "Off" while driving.

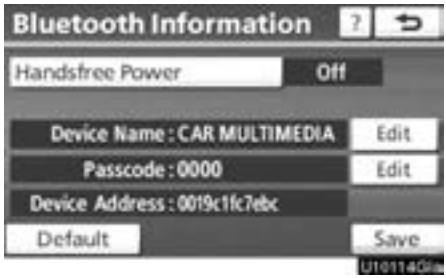


1. **Touch "Handsfree Power".**

2. **Touch "On" or "Off".**

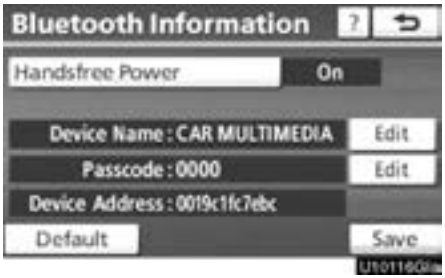


**3. Touch “Save”.**

**In case that “Handsfree Power” is changed from “Off” into “On”, Bluetooth® connection will begin.**

**When you connect the phone while Bluetooth® audio is playing**

This screen is displayed, and the Bluetooth® audio will stop temporarily.

**Editing the device name**

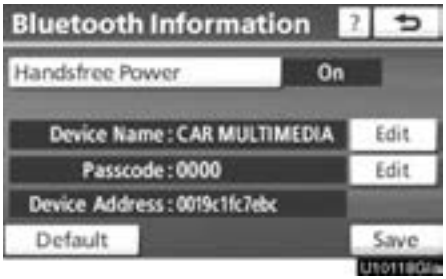


**1. Touch “Edit” of “Device Name”.**

**2. Use the software keyboard to input the device name.**

| ***INFORMATION*** |
| --- |
| ***The device names are common Bluetooth® audio and Bluetooth® phone.*** |
| ***If you change the device name of the phone, the device name of the audio will change at same time.*** |
| ***However, passcodes can be set separately.*** |

**Editing the passcode**

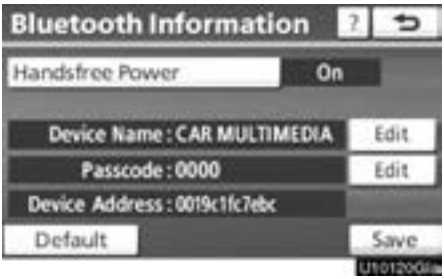


1. **Touch “Edit” of “Passcode”.**

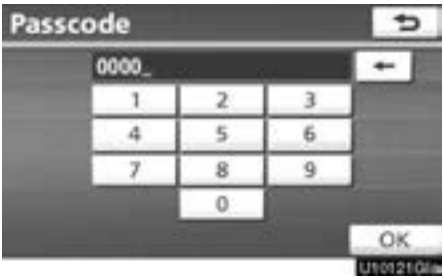


2. **Input a passcode and touch “OK”.**

- **Initializing the Bluetooth® settings**

**You can initialize the settings.**

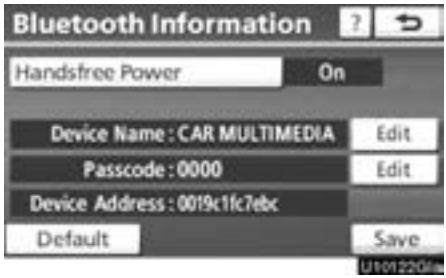


1. **Touch “Default”.**

2. **Touch “Yes”.**

If “Handsfree Power” is changed from “Off” into “On”, Bluetooth® connection will begin.

**If you connect a phone while Bluetooth® audio is playing**

This screen is displayed, and the Bluetooth® audio will stop temporarily.

## — Details

**You can do the detail settings.**

**1. Push the "SETUP" button.**

**2. Touch "Phone".**

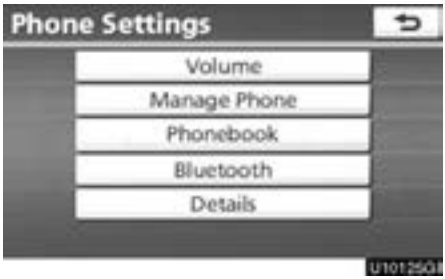


**3. Touch "Details".**

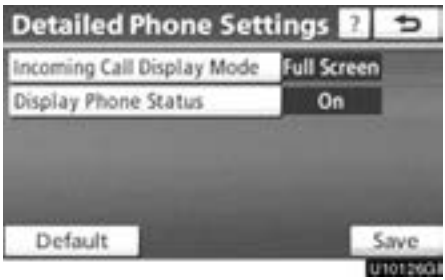


**4. Do each setting according to the following procedures.**

**5. When you complete each setting, touch "Save".**

- **Incoming call display**

**You can select the method of the incoming call display.**

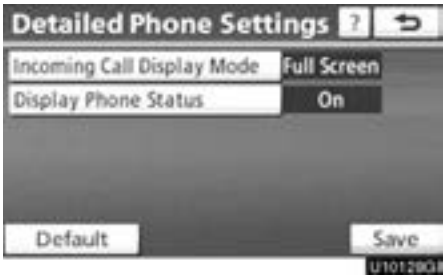


**1. Touch "Incoming Call Display Mode".**

**2. Touch "Full Screen" or "Drop Down".**

**"Full Screen"** mode

. . . . When a call is received, the Hands–free screen is displayed and you can operate it on the screen.

**"Drop Down"** mode

. . . . The message is displayed on the upper side of the screen. You can only operate the steering switch.

- **The Bluetooth® connection status at start up**

**Vehicles with smart key system —**

**When the "ENGINE START STOP" switch is in ACCESSORY or IGNITION ON mode and the Bluetooth® is automatically connected, the connection check is displayed.**

**Vehicles without smart key system —**

**When the engine switch is in the "ACC" or "ON" position and the Bluetooth® is automatically connected, the connection check is displayed.**

**When "Display Phone Status" is "On", this status is displayed.**

**When "Display Phone Status" is "Off", this status is not displayed.**

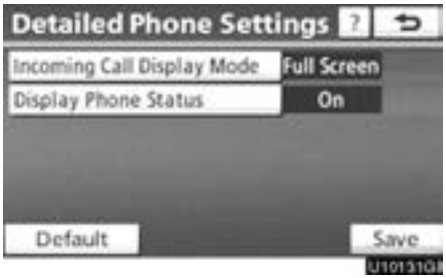


1. **Touch "Display Phone Status".**

2. **Touch "On" or "Off".**

- **Initializing the settings**

**You can initialize the settings.**

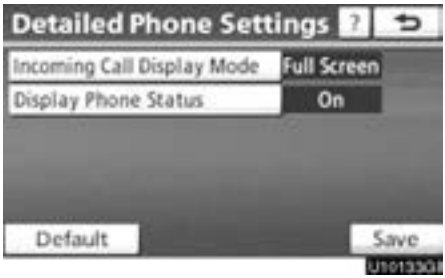


1. **Touch “Default”.**

2. **Touch “Yes”.**

## Audio Settings — — Select portable player

**The portable player to connect can be selected. The registered audio information can be confirmed and edited.**

- **Selecting a portable player**

**If you register a second portable player, either one can be selected for connection.**

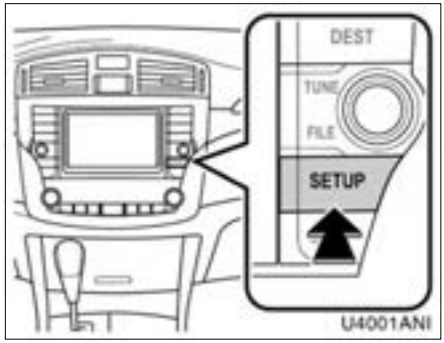


1. **Push the “SETUP” button.**

2. **Touch “Audio” on “Setup” screen.**

**3. Touch "Select Portable Player" on "Audio setting" screen.**

You can select from a maximum of two Bluetooth® portable players.

"Empty" is displayed when you have not registered a portable player yet. The Bluetooth® mark is displayed when you choose the portable player.

**4. Select desired portable player and then touch "OK".**

Although you can register up to two portable players in the system, only one portable player can function at a time.

- **Displaying Bluetooth® information**

**You can see or change the information of the portable player on the system.**

**"Device Name"**

. . . The name of Bluetooth® portable player which is displayed on the screen. You can change it into a desired name.

**"Device Address"**

. . . The address peculiar to the system. You cannot change it. If you have registered two Bluetooth® portable players with the same device name and you cannot distinguish one from the other, refer to it.

**"Connection Method"**

. . . The connection method can be switched between "From Vehicle" and "From Portable Player".

**Select the desired portable player and then touch "Portable Player Info".**

- **Changing a device name**

**You can change a device name. Even if you change a device name, the name registered in your portable player is not changed.**

**1. Touch "Portable Player Info" on "Select Portable Player" screen.**

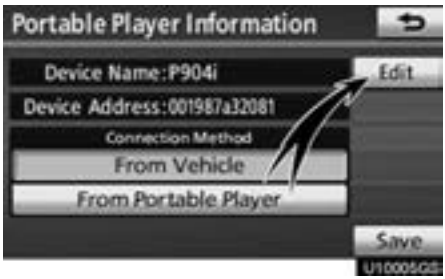


**2. Touch "Edit" for "Device Name" on "Portable Player Information" screen.**

**3. Use the software keyboard to input the device name.**

- **Selecting Connection method**

**The connection method can be selected.**

**From Vehicle: Connect the audio system to the portable player.**

**From Portable Player: Connect the portable player to the audio system.**

**Select desired connection method "From Vehicle" or "From Portable Player" and then touch "Save".**

| ***INFORMATION*** |
|---|
| ***If the connection method is set to "From Portable Player", "Auto Bluetooth* Connect" cannot be selected.*** |

*: Bluetooth is a registered trademark of Bluetooth SIG.Inc.

## — Setting Bluetooth® audio

**The Bluetooth® audio settings can be set.**

- **Registering your portable player**

**1. Touch "Bluetooth* Audio Setting" on "Audio Settings" screen.**

**2. Touch "Register" of "Bluetooth* Audio" on "BT Audio Settings" screen.**

*: Bluetooth is a registered trademark of Bluetooth SIG.Inc.

**3. When this screen is displayed, enter the passcode displayed on the screen into the portable player.**

For the operation of the portable player, see the manual that comes with it.

If you want to cancel the entry, touch "Cancel".

**4. When the connection is complete, this screen is displayed.**

You do not need to enter the portable player in case of using the same one.

When this screen is displayed, follow the guidance on the screen to try connection again.

**When another Bluetooth® device is connected**

When another Bluetooth® device is currently connected, this screen is displayed. If you want to disconnect it, touch **"Yes"**.

| INFORMATION |
| --- |
| ***If the device corresponds with both Bluetooth® phone and Bluetooth® audio, register and connect the Bluetooth® phone first or a connection failure may occur when registering the Bluetooth® audio.*** |

**(a) Removing a Bluetooth® audio**

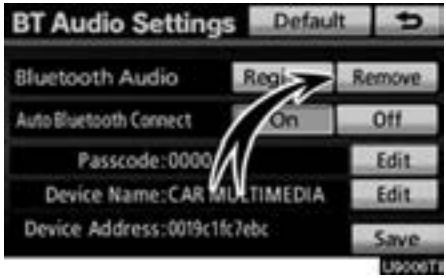


**1. Touch "Remove" of "Bluetooth* Audio" on "BT Audio Settings" screen.**

**2. Select the portable player you want to delete and touch "OK".**

**3. Touch "Yes" to unregister the selected portable player.**

*: Bluetooth is a registered trademark of Bluetooth SIG.Inc.

If the selected portable player is in use, this screen will appear. Touch “Yes”. The system will disconnect the portable player and remove it.

**(b) Connecting Bluetooth® audio AUTOMATICALLY**

Touch “On” for “Auto Bluetooth* connect” to activate the automatic connection for the Bluetooth®. Always set it to this mode and leave the Bluetooth® portable player in a condition where connection can be established. The “Auto Bluetooth* Connect” cannot be selected if the connection method is set to “From Portable Player”.

*: Bluetooth is a registered trademark of Bluetooth SIG.Inc.

Vehicles with smart key system —

When the “ENGINE START STOP” switch is in ACCESSORY or IGNITION ON mode, the selected portable player will be automatically connected and the connection result is displayed.

Vehicles without smart key system —

When the engine switch is in the “ACC” or “ON” position, the selected portable player will be automatically connected and the connection result is displayed.

**MANUALLY**

When the auto connection failed or turned off, you have to connect Bluetooth® manually.

For the manual operation, see page 176.

**(c) Changing the passcode**

**The passcode for registering your portable player on the system. You can change this to 4 to 8 digit number of your choice. The default is “0000”.**

**1. Touch “Edit” of “Passcode” on “BT Audio Settings” screen.**

**2. Enter the new 4–8 digits passcode and touch “OK”.**

Each time you touch ←, an input digit is deleted.

**(d) Changing the device name**

**You can change a device name. Even if you change a device name, the name registered your portable player is not changed.**

**1. Touch “Edit” of “Device Name” on “BT Audio Settings” screen.**

**2. Enter the new device name and touch “OK”.**

| *INFORMATION* |
|---|
| ***The device names are common Bluetooth® audio and Bluetooth® phone.***<br>***If you change the device name of the audio, the device name of the phone will change at same time.***<br>***However, passcodes can be set separately.*** |

**(e) Initializing the Bluetooth® audio settings**

**You can initialize the settings.**

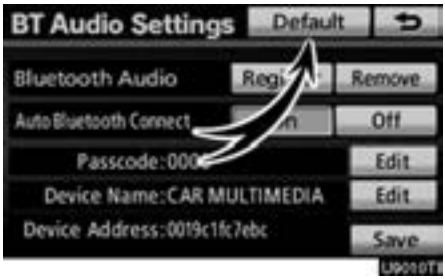


**1. Touch “Default” on “BT Audio Settings” screen.**

**2. Touch “Yes”.**

## Vehicle Settings — — Maintenance

When the navigation system is turned on, the “Information” screen displays when it is time to replace a part or certain components. (See page 27.)

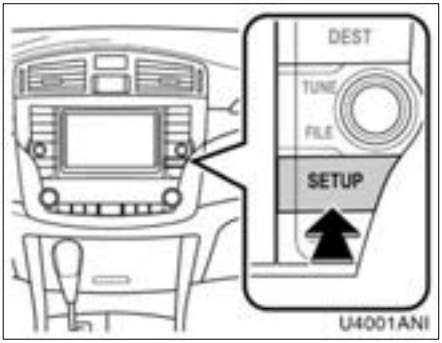


**1. Push the “SETUP” button.**




**2. Touch “Vehicle”.**

**3. Touch “Maintenance”.**

- Setting maintenance information (See page 273.)
- Setting dealer (See page 274.)

**(a) Maintenance information setting**

**1. Push the "SETUP" button.**

**2. Touch "Vehicle" on the "Setup" screen.**

**3. Touch "Maintenance" on the "Vehicle Settings" screen.**

**4. Touch the desired button.**

For details of each touch screen button, see "INFORMATION ITEMS" on page 273.

**"Delete All":** To cancel all conditions which have been inputted.

**"Reset All":** To reset the item which has satisfied a condition.

**"Set Dealer":** To register dealer information. (See " (b) Dealer setting" on page 274.)

**"Dealer Info.":** To edit dealer information. (See " (b) Dealer setting" on page 274.)

**"Reminder":** When this button is touched, the indicator is illuminated. The system is set to give maintenance information with the "Information" screen. (See page 27.)

When the vehicle needs to be serviced, the touch screen button color will change to orange.

**INFORMATION ITEMS**

**"Engine oil":** Replace engine oil

**"Oil filter":** Replace engine oil filter

**"Rotation":** Rotate tires

**"Tires":** Replace tires

**"Battery":** Replace battery

**"Brake pad":** Replace brake linings

**"Wipers":** Replace wiper blades

**"Coolant":** Replace engine coolant

**"Brake oil":** Replace brake fluid

**"Trans. fluid":** Replace transmission fluid

**"Service":** Scheduled maintenance

**"Air filter":** Replace air filter

**"Personal":** New information items can be created separately from provided ones.

**5. Input the conditions.**

"Date": The next maintenance date can be input.

"Distance": The driving distance until the next maintenance check can be input.

**"Delete":** To cancel the date and distance conditions.

**"Reset":** To reset the date and distance conditions.

**6. Touch "OK".**

The screen then returns to the "Maintenance" screen.

| INFORMATION |
|---|
| • ***For scheduled maintenance information, please refer to the "Scheduled Maintenance Guide" or "Owner's Manual Supplement".*** |
| • ***Depending on driving or road conditions, the actual date and distance may differ from the stored date and distance in the system.*** |

**(b) Dealer setting**

It is possible to register a dealer in the system. With dealer information registered, route guidance to the dealer is available.

**1. Push the "SETUP" button.**

**2. Touch "Vehicle" on the "Setup" screen.**

**3. Touch "Maintenance" on the "Vehicle Settings" screen.**

**4. Touch "Set Dealer".**

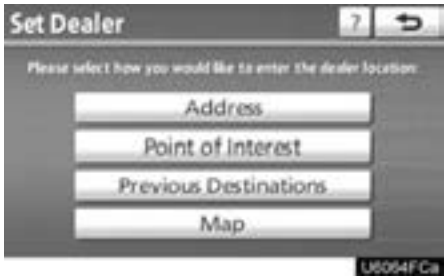


**5. If the dealer has not been registered, enter the location of the dealer in the same way as for a destination search.** (See "Destination search" on page 50.)

When "Set Dealer" registration is finished, the "Dealer" screen will be displayed.

**6. Touch "Edit" for the item you want to change.**

"Dealer": To enter the name of a dealer. (See page 275.)

"Contact": To enter the name of a dealer member. (See page 275.)

"Location": To set a location. (See page 276.)

"Phone #": To set a telephone number. (See page 276.)

**"Delete Dealer":** To delete the dealer information displayed on the screen.

**"Enter ⦿":** To set the displayed dealer as a destination. (See "Starting route guidance" on page 70.)

- **To edit "Dealer" or "Contact"**

**1. Touch "Edit" of "Dealer" or "Contact".**

**2. Enter the name using the alphanumeric keys.**

Up to 32 characters can be entered.

**3. Touch "OK".**

The previous screen will be displayed.

- **To edit “Location”**

**1. Touch “Edit” of “Location”.**

**2. Touch the 8 directional touch screen button to move the cursor ⌖ to the desired point on the map.**

**3. Touch “OK”.**

The previous screen will be displayed.

- **To edit “Phone #” (telephone number)**

**1. Touch “Edit” of “Phone #”.**

**2. Enter the number using number keys.**

**3. Touch “OK”.**

The previous screen will be displayed.

# SECTION 9

# APPENDIX


- Limitations of the navigation system . . . . . 278
- **Map database information and updates** . . . . . 280
  Changing the map DVD–ROM . . . . . 289

## Limitations of the navigation system

**This navigation system calculates the current vehicle position using satellite signals, various vehicle signals, map data, etc. However, the accurate position may not be shown depending on the satellite condition, road configuration, vehicle condition or other circumstances.**

The Global Positioning System (GPS) developed and operated by the U.S. Department of Defense provides an accurate current vehicle position, normally using 4 or more satellites, and in some case 3 satellites. The GPS system has a certain level of inaccuracy. While the navigation system will compensate for this most of the time, occasional positioning errors of up to 300 feet (100 m) can and should be expected. Generally, position errors will be corrected within a few seconds.

When your vehicle is receiving signals from the satellites, the “GPS” mark appears at the top left of the screen.

The GPS signal may be physically obstructed, leading to inaccurate vehicle position on the map display. Tunnels, tall buildings, trucks, or even the placement of objects on the instrument panel may obstruct the GPS signals.

The GPS satellites may not send signals due to repairs or improvements being made to them.

Even when the navigation system is receiving clear GPS signals, the vehicle position may not be shown accurately or inappropriate route guidance may occur in some cases.

**NOTICE**

***The installation of window tinting may obstruct the GPS signals. Most window tinting contains some metallic content that will interfere with GPS signal reception of the antenna in the instrument panel. We advise against the use of window tinting on vehicles equipped with navigation systems.***

**(a) Accurate current vehicle position may not be shown in the following cases:**

- When driving on a small angled Y–shaped road.
- When driving on a winding road.
- When driving on a slippery road such as in sand, gravel, snow, etc.
- When driving on a long straight road.
- When motorway and surface streets run in parallel.
- After moving by ferry or vehicle carrier.
- When a long route is searched during high speed driving.
- When driving without setting the current position calibration correctly.
- After repeating a change of direction by going forward and backward, or turning on a turntable in the parking lot.
- When leaving a covered parking lot or parking garage.
- When a roof carrier is installed.
- When driving with tire chains installed.
- When the tires are worn.
- After replacing a tire or tires.
- When using tires that are smaller or larger than the factory specifications.
- When the tire pressure in any of the four tires is not correct.

| INFORMATION |
| --- |
| ***If your vehicle cannot receive GPS signals, you can correct the current position manually. For information on setting the current position calibration, see page 223.*** |

**(b) Inappropriate route guidance may occur in the following cases:**

- When turning at an intersection off the designated route guidance.
- If you set more than one destination but skip any of them, auto reroute will display a route returning to the destination on the previous route.
- When turning at an intersection for which there is no route guidance.
- When passing through an intersection for which there is no route guidance.
- During auto reroute, the route guidance may not be available for the next turn to the right or left.
- It may take a long time to operate auto reroute during high speed driving. In auto reroute, a detour route may be shown.
- After auto reroute, the route may not be changed.
- An unnecessary U–turn may be shown or announced.
- A location may have multiple names and the system will announce one or more.
- Some routes may not be searched.
- If the route to your destination includes gravel, unpaved roads or alleys, the route guidance may not be shown.
- Your destination point might be shown on the opposite side of the street.
- When a portion of the route has regulations prohibiting the entry of the vehicle that vary by time or season or other reasons.
- The road and map data stored in your navigation system may not be complete or may not be the latest version.

**After replacing a tire, implement the operation described in the "TIRE CHANGE CALIBRATION". (See page 224.)**

This navigation system uses tire turning data and is designed to work with factory–specified tires for your vehicle. Installing tires that are larger or smaller than the originally equipped diameter may cause inaccurate display of the vehicle's position. The tire pressure also affects the diameter of the tires so please make sure the tire pressure of all four tires is correct.

## Map database information and updates —

**This system uses the maps of DENSO.**

© 2010 DENSO CORPORATION

© 2009 NAVTEQ. All rights reserved.

© 2010 Tele Atlas North America, Inc. All rights reserved. This material is proprietary and the subject of copyright protection and other intellectual property rights owned by or licensed to Tele Atlas North America, Inc. The use of this material is subject to the terms of a license agreement. You will be held liable for any unauthorized copying or disclosure of this material.

Data by infoUSA Copyright © 2009, All Rights Reserved.

© 2009 VISA Corporation

Copyright © CoStar Realty Information Inc.

The Bullseye Design is a registered trademark of Target Brands, Inc.

The building footprints and related cartographic information in this product comes with MAPMASTER digital materials.

**END USER LICENSE AGREEMENT**

PLEASE READ THIS AGREEMENT CAREFULLY BEFORE USING THE NAVIGATION SYSTEM

THIS IS A LICENSE AGREEMENT FOR YOUR COPY OF THE SPATIAL MAP DATABASE, INCLUDING LOCATION CODES AND RELATED PRODUCTS (COLLECTIVELY, THE "DATABASE"), USED IN THE NAVIGATION SYSTEM. BY USING THE NAVIGATION SYSTEM AND THE DATABASE, YOU ACCEPT AND AGREE TO BE BOUND BY ALL TERMS AND CONDITIONS SET FORTH BELOW.

**LICENSE GRANT**

DENSO CORPORATION ("DENSO"), as a licensed distributor of the DATABASE, grants to you a non−exclusive, non−perpetual license to use your copy of the DATABASE for your personal use or for your use in your business' internal operations and not for any other purpose. This license does not include the right to grant sub−licenses.

**OWNERSHIP**

The DATABASE and the copyrights and intellectual property and neighboring rights therein are owned by Tele Atlas North America, Inc. ("TANA") and its licensors. This Agreement does not transfer any title or interest in the DATABASE, except for the license to use the DATABASE according and subject to the terms and conditions of this Agreement. You shall not alter, obscure or remove any copyright notices, trademark notices or other restrictive legends relating to the DATABASE.

The DATABASE comprises confidential and proprietary information and materials of TANA. Accordingly, you shall hold the DATABASE in confidence and trust. You shall take reasonable steps to protect the DATABASE from misappropriation or misuse. You shall not extract stand−alone data from or publish any part of the DATABASE without the prior written consent of TANA and its licensors.

**LIMITATIONS ON USE**

The DATABASE is restricted for use in the specific system for which it was created. Except to the extent explicitly permitted by mandatory laws, you may not extract or reutilize any portion of the contents of the DATABASE, nor reproduce, copy, duplicate, modify, adapt, translate, disassemble, decompile, or reverse engineer any portion of the DATABASE.

**TRANSFER**

You may not transfer the DATABASE to third parties, except together with the system for which it was created, provided that you do not retain any copy of the DATABASE, and provided that the transferee agrees to all terms and conditions of this AGREEMENT.

**DISCLAIMER OF WARRANTY**

THE DATABASE IS PROVIDED ON AN “AS IS” AND “WITH ALL FAULTS BASIS” AND DENSO AND TANA (AND THEIR LICENSORS AND SUPPLIERS) EXPRESSLY DISCLAIM ALL OTHER WARRANTIES, EXPRESS OR IMPLIED, INCLUDING BUT NOT LIMITED TO, THE IMPLIED WARRANTIES OF NON–INFRINGEMENT, MERCHANTABILITY, SATISFACTORY QUALITY, ACCURACY, TITLE AND FITNESS FOR A PARTICULAR PURPOSE. NO ORAL OR WRITTEN ADVICE OR INFORMATION PROVIDED BY DENSO OR TANA (OR ANY OF THEIR LICENSORS, AGENTS, EMPLOYEES OR THIRD PARTY PROVIDERS) SHALL CREATE A WARRANTY, AND YOU ARE NOT ENTITLED TO RELY ON ANY SUCH ADVICE OR INFORMATION. THIS DISCLAIMER OF WARRANTIES IS AN ESSENTIAL CONDITION OF THIS AGREEMENT.

**LIMITATION OF LIABILITY**

IN NO EVENT SHALL DENSO OR TANA (OR THEIR LICENSORS OR SUPPLIERS) BE LIABLE FOR ANY INCIDENTAL, CONSEQUENTIAL, SPECIAL, INDIRECT OR EXEMPLARY DAMAGES ARISING OUT OF THIS AGREEMENT OR YOUR USE OF THE DATABASE, INCLUDING, WITHOUT LIMITATION, LOST PROFITS OR COSTS OF COVER, LOSS OF USE OR BUSINESS INTERRUPTION OR THE LIKE, REGARDLESS OF WHETHER THE PARTY WAS ADVISED OF THE POSSIBILITY OF SUCH DAMAGES.

IN NO EVENT WILL THE TOTAL LIABILITY OF DENSO OR TANA (OR THEIR LICENSORS OR SUPPLIERS) EXCEED THE AMOUNTS PAID BY YOU FOR THE DATABASE.

**WARNINGS**

The DATABASE comprises facts and information from government and other sources reflecting circumstances in existence before you received the DATABASE, which may contain errors and omissions. Accordingly, the DATABASE may contain inaccurate or incomplete information due to the passage of time, changing circumstances, and due to the nature of the sources used. The DATABASE does not include or reflect information relating to, among other things, neighborhood safety; law enforcement; emergency assistance; construction work; road or lane closures; vehicle or speed restrictions; road slope or grade; bridge height, weight or other limits; road or traffic conditions; special events; traffic congestion; or travel time.

**U.S. GOVERNMENT RIGHTS**

If you are an agency, department, or other entity of the United States Government, or funded in whole or in part by the United States Government, then use, duplication, reproduction, release, modification, disclosure or transfer of this commercial product and accompanying documentation, is restricted in accordance with the LIMITED or RESTRICTED rights as described in DFARS 252.227–7014(a)(1) (JUN 1995) (DOD commercial computer software definition), DFARS 227.7202–1 (DOD policy on commercial computer software), FAR 52.227–19 (JUN 1987) (commercial computer software clause for civilian agencies), DFARS 252.227–7015 (NOV 1995) (DOD technical data – commercial items clause); FAR 52.227–14 Alternates I, II, and III (JUN 1987) (civilian agency technical data and noncommercial computer software clause); and/or FAR 12.211 and FAR 12.212 (commercial item acquisitions), as applicable. In case of conflict between any of the FAR and DFARS provisions listed herein and this Agreement, the construction that provides greater limitations on the Government's rights shall control.

Contractor/manufacturer is Tele Atlas North America, Inc., 11 Lafayette Street, Lebanon, NH 03766–1445. Phone: 603.643.0330. The DATABASE is ©1984–2010 by Tele Atlas North America, Inc. ALL RIGHTS RESERVED. For purpose of any public disclosure provision under any federal, state or local law, it is agreed that the DATABASE is a trade secret and a proprietary commercial product and not subject to disclosure.

If you are an agency, department, or other entity of any State government, the United States Government or any other public entity or funded in whole or in part by the United States Government, then you hereby agree to protect the DATABASE from public disclosure and to consider the DATABASE exempt from any statute, law, regulation, or code, including any Sunshine Act, Public Records Act, Freedom of Information Act, or equivalent, which permits public access and/or reproduction or use of the Licensed Products. In the event that such exemption is challenged under any such laws, this Agreement shall be considered breached and any and all right to retain any copies or to use of the DATABASE shall be terminated and considered immediately null and void. Any copies of the DATABASE held by you shall immediately be destroyed. If any court of competent jurisdiction considers this clause void and unenforceable, in whole or in part, for any reason, this Agreement shall be considered terminated and null and void, in its entirety, and any and all copies of the DATABASE shall immediately be destroyed.

**END USER TERMS**

The data ("Data") is provided for your personal, internal use only and not for resale. It is protected by copyright, and is subject to the following terms and conditions which are agreed to by you, on the one hand, and DENSO CORPORATION ("DENSO") and its licensors (including their licensors and suppliers) on the other hand.

© 2009 NAVTEQ. All rights reserved.

NAVTEQ holds a non–exclusive license from the United States Postal Service® to publish and sell ZIP+4® information.

©United States Postal Service®2009. Prices are not established, controlled or approved by the United States Postal Service®. The following trademarks and registrations are owned by the USPS: United States Postal Service, USPS, and ZIP+4.

TERMS AND CONDITIONS

Personal Use Only. You agree to use this Data together with vehicle navigation system for the solely personal, non–commercial purposes for which you were licensed, and not for service bureau, time–sharing or other similar purposes. Accordingly, but subject to the restrictions set forth in the following paragraphs, you may copy this Data only as necessary for your personal use to (i) view it, and (ii) save it, provided that you do not remove any copyright notices that appear and do not modify the Data in any way. You agree not to otherwise reproduce, copy, modify, decompile, disassemble or reverse engineer any portion of this Data, and may not transfer or distribute it in any form, for any purpose, except to the extent permitted by mandatory laws. Multi–disc sets may only be transferred or sold as a complete set as provided by DENSO and not as a subset thereof.

Restrictions. Except where you have been specifically licensed to do so by DENSO, and without limiting the preceding paragraph, you may not (a) use this Data with any products, systems, or applications installed or otherwise connected to or in communication with vehicles, capable of vehicle navigation, positioning, dispatch, real time route guidance, fleet management or similar applications; or (b) with or in communication with any positioning devices or any mobile or wireless–connected electronic or computer devices, including without limitation cellular phones, palmtop and handheld computers, pagers, and personal digital assistants or PDAs.

Warning. The Data may contain inaccurate or incomplete information due to the passage of time, changing circumstances, sources used and the nature of collecting comprehensive geographic data, any of which may lead to incorrect results.

No Warranty. This Data is provided to you "as is," and you agree to use it at your own risk. DENSO and its licensors (and their licensors and suppliers) make no guarantees, representations or warranties of any kind, express or implied, arising by law or otherwise, including but not limited to, content, quality, accuracy, completeness, effectiveness, reliability, fitness for a particular purpose, usefulness, use or results to be obtained from this Data, or that the Data or server will be uninterrupted or error–free.

Disclaimer of Warranty: DENSO AND ITS LICENSORS (INCLUDING THEIR LICENSORS AND SUPPLIERS) DISCLAIM ANY WARRANTIES, EXPRESS OR IMPLIED, OF QUALITY, PERFORMANCE, MERCHANTABILITY, FITNESS FOR A PARTICULAR PURPOSE OR NON–INFRINGEMENT. Some States, Territories and Countries do not allow certain warranty exclusions, so to that extent the above exclusion may not apply to you.

Disclaimer of Liability: DENSO AND ITS LICENSORS (INCLUDING THEIR LICENSORS AND SUPPLIERS) SHALL NOT BE LIABLE TO YOU: IN RESPECT OF ANY CLAIM, DEMAND OR ACTION, IRRESPECTIVE OF THE NATURE OF THE CAUSE OF THE CLAIM, DEMAND OR ACTION ALLEGING ANY LOSS, INJURY OR DAMAGES, DIRECT OR INDIRECT, WHICH MAY RESULT FROM THE USE OR POSSESSION OF THE INFORMATION; OR FOR ANY LOSS OF PROFIT, REVENUE, CONTRACTS OR SAVINGS, OR ANY OTHER DIRECT, INDIRECT, INCIDENTAL, SPECIAL OR CONSEQUENTIAL DAMAGES ARISING OUT OF YOUR USE OF OR INABILITY TO USE THIS INFORMATION, ANY DEFECT IN THE INFORMATION, OR THE BREACH OF THESE TERMS OR CONDITIONS, WHETHER IN AN ACTION IN CONTRACT OR TORT OR BASED ON A WARRANTY, EVEN IF DENSO OR ITS LICENSORS HAVE BEEN ADVISED OF THE POSSIBILITY OF SUCH DAMAGES. Some States, Territories and Countries do not allow certain liability exclusions or damages limitations, so to that extent the above may not apply to you.

Export Control. You agree not to export from anywhere any part of the Data provided to you or any direct product thereof except in compliance with, and with all licenses and approvals required under, applicable export laws, rules and regulations.

Entire Agreement. These terms and conditions constitute the entire agreement between DENSO (and its licensors, including their licensors and suppliers) and you pertaining to the subject matter hereof, and supersedes in their entirety any and all written or oral agreements previously existing between us with respect to such subject matter.

Governing Law. The above terms and conditions shall be governed by the laws of the State of Illinois, without giving effect to (i) its conflict of laws provisions, or (ii) the United Nations Convention for Contracts for the International Sale of Goods, which is explicitly excluded. You agree to submit to the jurisdiction of the State of Illinois for any and all disputes, claims and actions arising from or in connection with the Data provided to you hereunder.

Government End Users. If the Data is being acquired by or on behalf of the United States government or any other entity seeking or applying rights similar to those customarily claimed by the United States government, this Data is a “commercial item” as that term is defined at 48 C.F.R. (“FAR”) 2.101, is licensed in accordance with these End–User Terms, and each copy of Data delivered or otherwise furnished shall be marked and embedded as appropriate with the following “Notice of Use”, and shall be treated in accordance with such Notice:

**NOTICE OF USE**

CONTRACTOR (MANUFACTURER/ SUPPLIER) NAME: NAVTEQ

CONTRACTOR (MANUFACTURER/ SUPPLIER) ADDRESS:
425 West Randolph Street,
Chicago, Illinois 60606

This Data is a commercial item as defined in FAR 2.101 and is subject to these End–User Terms under which this Data was provided.

©2009 NAVTEQ – All rights reserved.

If the Contracting Officer, federal government agency, or any federal official refuses to use the legend provided herein, the Contracting Officer, federal government agency,or any federal official must notify NAVTEQ prior to seeking additional or alternative rights in the Data.

**END USER NOTICE**

**PLEASE READ THIS NOTICE CAREFULLY BEFORE USING THIS NAVIGATION SYSTEM**

**The Point Of Interest Data ("POI" Data) in the navigation system is in part provided by infoUSA Inc. ("infoUSA"). By using the POI Data, you accept and agree to all terms and conditions set forth below.**

**1. Ownership**

All rights, title and interest to the infoUSA POI Data shall be retained by infoUSA.

**2. Limitations on use**

Except to the extent explicitly permitted by mandatory laws, you may not extract or reutilize any portion of the contents of the POI Data, nor reproduce, copy, modify, adapt, translate, disassemble, decompile, or reverse engineer any portion of the POI Data.

**3. Transfer**

You may not transfer the POI Data to third parties, except together with the system for which it was created, provided that you do not retain any copy of the POI Data.

**4. Disclaimer of warranty**

EXCEPT AS STATED HEREIN, INFOUSA MAKES NO EXPRESS OR IMPLIED WARRANTIES, INCLUDING, WITHOUT LIMITATION, ANY EXPRESS OR IMPLIED WARRANTY OF FITNESS FOR A PARTICULAR PURPOSE OR WARRANTY OF MERCHANTABILITY.

**5. Limitation of liability**

EITHER INFOUSA OR SUPPLIER OF POI DATA SHALL NOT BE LIABLE FOR ANY INDIRECT, CONSEQUENTIAL OR INCIDENTAL DAMAGES MADE OR ALLEGED IN CONNECTION WITH YOUR USE OF THE POI DATA.

**END USER LICENSE AGREEMENT**

Personal Use Only. You agree to use this information for solely personal, non–commercial purposes, and not for service bureau, time–sharing or other similar purposes. You may not modify the information or remove any copyright notices that appear on the information in any way. You may not decompile, disassemble or reverse engineer any portion of this information, and may not transfer or distribute it in any form, for any purpose. Without limiting the foregoing, you may not use this information with any products, systems, or applications installed or otherwise connected to or in communication with vehicles, capable of vehicle navigation, positioning, dispatch, real time route guidance, fleet management or similar applications.

No Warranty. This information is provided to you "as is," and you agree to use it at your own risk. DENSO and its licensors (and their licensors and suppliers, collectively "DENSO") make no guarantees, representations or warranties of any kind, express or implied, arising by law or otherwise, including but not limited to, and DENSO expressly disclaims any warranties regarding content, quality, accuracy, completeness, effectiveness, reliability, fitness for a particular purpose, non–infringement, usefulness, use or results to be obtained from this information, or that the information or server will be uninterrupted or error–free. Some states, territories and countries do not allow certain warranty exclusions, so to that extent, the above exclusion may not apply to you.

Disclaimer of Liability: DENSOSHALL NOT BE LIABLE TO YOU FOR ANY CLAIM, DEMAND OR ACTION, IRRESPECTIVE OF ITS NATURE, ALLEGING ANY LOSS, INJURY OR DAMAGES, WHETHER DIRECT, INDIRECT, INCIDENTAL, SPECIAL OR CONSEQUENTIAL DAMAGES, INCLUDING ANY LOSS OF PROFIT, REVENUE OR CONTRACTS ARISING OUT OF YOUR POSSESSION, USE OF OR INABILITY TO USE THIS INFORMATION, ANY DEFECT IN THE INFORMATION, OR THE BREACH OF THESE TERMS OR CONDITIONS, WHETHER IN AN ACTION IN CONTRACT OR TORT OR BASED ON A WARRANTY, EVEN IF DENSO OR ITS LICENSORS HAVE BEEN ADVISED OF THE POSSIBILITY OF SUCH DAMAGES. Some states, territories and countries do not allow certain liability exclusions or damages limitations, so to that extent the above may not apply to you.

Indemnity. You agree to indemnify, defend and hold DENSO and its licensors (including their respective licensors, suppliers, assignees, subsidiaries, affiliated companies, and the respective officers, directors, employees, shareholders, agents and representatives of each of them) free and harmless from and against any liability, loss, injury (including injuries resulting in death), demand, action, cost, expense, or claim of any kind or character, including but not limited to attorney's fees, arising out of or in connection with any use or possession by you of this information.

**END USER NOTICE**

The marks of companies displayed by this product to indicate business locations are the marks of their respective owners. The use of such marks in this product does not imply any sponsorship, approval, or endorsement by such companies of this product.

**There are two types of areas available for route guidance. In one type of area, primarily around metropolitan centers, detailed route guidance is available for the entire area. In the other type of area, all roads are displayed on the map but route guidance is limited. The navigation route might lack precision because the data (no right turns, one–way traffic, etc.) is not complete. It is still possible to reach the destination by following the arrow direction and distance as shown on the bottom left of the screen. The arrow points in the direction of the destination. The distance shown is as measured in a straight line from the current vehicle position to the destination area.**

In order to provide you with as accurate map information as possible, we are always gathering information such as on road repairs and carrying out on–site investigations. However, the names of roads, streets, facilities, and their locations frequently change. In some places, construction on roads may be in progress. For that reason, information on some areas in this system might be different from the actual location.

The map database is normally updated once a year. Contact your Toyota dealer for information about the availability and pricing of an update.

## — Changing the map DVD–ROM

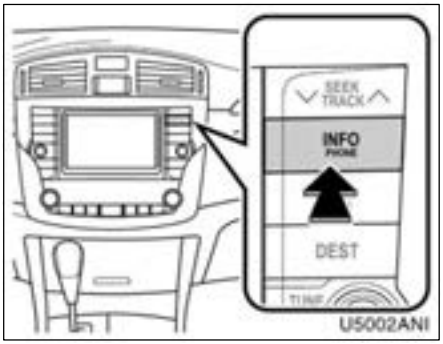


1. Push the “INFO/PHONE” button.

2. Touch “Map Data”.

3. Touch “⏏ DVD”.

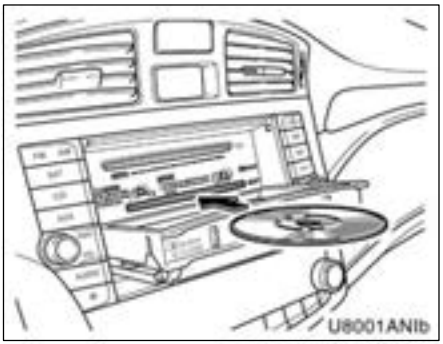


4. Insert a new map DVD–ROM with the label side up.

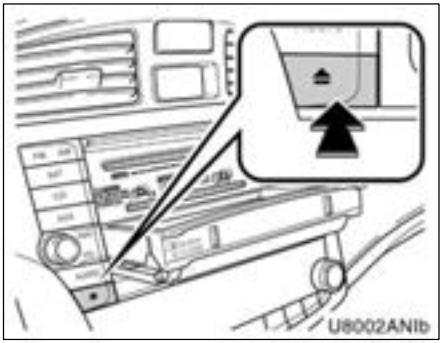


5. Push the “⏏” button to close the display.

## ⚠ CAUTION

- **Do not place anything on the opened display, as such items may be thrown about and possibly injure people in the vehicle during sudden braking or in an accident.**
- **To reduce the chance of injury in the case of an accident or sudden stopping while driving, keep the display closed.**
- **Take care not to jam your hand while the display is moving. Otherwise, you could be injured.**

## *NOTICE*

- ***Do not obstruct the display while it is moving. It could damage your navigation system.***
- ***If a disc cannot be ejected, do not forcibly take out the disc. Keep pushing the "⏏" button for approximately 5 seconds and release it. At this time, the audio disc and the map DVD-ROM will be ejected.***

## *INFORMATION*

***Under extremely cold conditions, the display may react slowly or operation sound may become louder.***

- **To confirm the database version and disc coverage area**

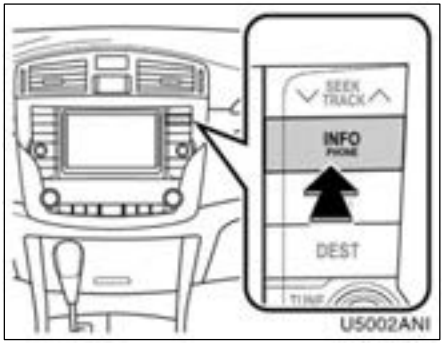


1. **Push the "INFO/PHONE" button.**

2. **Touch "Map Data".**

Make sure the version of the database on this screen.

To display the disc coverage area, touch **"Map Data Coverage"**. Confirm the covered area on the screen.

Contact your Toyota dealer to find out if there is a more recent update released.

- **Certification**

**For vehicles sold in Canada.**

Operation is subject to the following two conditions: (1) this device may not cause interference, and (2) this device must accept any interference, including interference that may cause undesired operation of the device. This Category II radiocommunication device complies with Industry Canada Standard RSS–310.

L'utilisation de ce dispositif est autorisée seulement aux deux conditions suivantes: (1) il ne doit pas produire de brouillage, et (2) l'utilisateur du dispositif doit être prêt à accepter tout brouillage radioélectrique reçu, même si ce brouillage est susceptible de compromettre le fonctionnement du dispositif. Ce dispositif de radiocommunication de catégorie II respecte la norme CNR–310 d'Industrie Canada.

# INDEX

For navigation system function, please also refer to the **“Navigation system function index”** on page 18.

## Numbers/Symbols


? button . . . . . 20, 32
3 Routes selection . . . . . 72


## A


A2DP
(Advanced Audio Distribution Profile) . . . . . 173
Adding destinations . . . . . 82
Address Book button . . . . . 20, 64
Address book entry information . . . . . 37
Address button . . . . . 20, 53
Alphabet key . . . . . 28
AM button . . . . . 142, 145, 150
AM tab . . . . . 145, 150
Areas to avoid . . . . . 113
Arrow screen . . . . . 39, 78
ASL . . . . . 148
AUDIO button . . . . . 142, 145
Audio button . . . . . 22, 264
Audio remote controls . . . . . 189
Audio settings . . . . . 264
Audio system . . . . . 141
Audio system operating hints . . . . . 190
Auto avoid traffic . . . . . 96, 218, 220
Auto complete text . . . . . 218
Auto screen change . . . . . 208
Auto voice guidance . . . . . 215
Automatic recognition . . . . . 215
Automatic sound levelizer . . . . . 148
AUX adapter . . . . . 150
AUX button . . . . . 142, 145, 150, 178, 181
AUX tab . . . . . 145, 150
AVRCP
(Audio/Video Remote Control Profile) . . . . . 173


## B


Balance . . . . . 148
Basic function . . . . . 25
Bass . . . . . 148
Beep . . . . . 208
Bluetooth® . . . . . 120, 173, 257, 264
Bluetooth® audio operation . . . . . 173
Bluetooth® audio player . . . . . 173, 264
Bluetooth® connection statue at start up . . . . . 263
Bluetooth® information . . . . . 265
Brightness . . . . . 31
BT tab . . . . . 145, 178
Building information . . . . . 42


## C


Calendar . . . . . 140
Calendar button . . . . . 23, 140
Calibration . . . . . 218, 223
Call by call history . . . . . 132
Call by dial . . . . . 129
Call by phonebook . . . . . 130
Call by POI call . . . . . 136
Call by speed dial . . . . . 132
Call by voice recognition . . . . . 134
Call history . . . . . 132
Call on the Bluetooth® phone . . . . . 129
Categories . . . . . 59
CAUTION screen . . . . . 26
CD button . . . . . 142, 145, 164
CD changer operation . . . . . 161
CD tab . . . . . 145, 164
Cellular phone . . . . . 120
Change “Icon” . . . . . 109
Change “Location” . . . . . 111, 116
Change “Name” . . . . . 110, 115
Change “Phone #” . . . . . 111
Change “Show Name” . . . . . 110, 115
Change “Size” . . . . . 116
Changing a device name . . . . . 266
Changing the Bluetooth® settings . . . . 258
Changing the device name . . . . . 271
Changing the handsfree power . . . . . 258
Changing the map DVD–ROM . . . . . 289
Changing the passcode . . . . . 270
City center . . . . . 60
City name . . . . . 53, 58
City to search . . . . . 53, 58
Clock button . . . . . 22, 213
Clock settings . . . . . 213
Command list . . . . . 47
Compass mode . . . . . 41
Compass mode screen . . . . . 39, 41
Connecting a Bluetooth® audio player . . . . . 176, 269
Connecting a Bluetooth® phone . . . . . 126
Connecting a USB memory or iPod . . . . . 182
Contacts . . . . . 130, 239
Contrast . . . . . 31
Coordinates button . . . . . 20, 69
Current position display . . . . . 33
Current position/tire change calibration . . . . . 223
Cursor position as a destination . . . . . 34
Cursor position as an address book entry . . . . . 34
Customize POI icons . . . . . 218, 221

## D


Database version . . . . . 290
Daylight saving time . . . . . 213
Dealer setting . . . . . 274
Default . . . . . 219, 222, 227, 260, 264, 271
Del. Dest. button . . . . . 20, 69
Delete personal data . . . . . 208, 212
Deleting a Bluetooth® phone . . . . . 234
Deleting address book entries . . . . . 112
Deleting areas to avoid . . . . . 117
Deleting call history . . . . . 251
Deleting destinations . . . . . 83
Deleting home . . . . . 103
Deleting preset destinations . . . . . 106
Deleting previous destinations . . . . . 117
Deleting set destinations . . . . . 69, 83
Deleting the phonebook data . . . . . 243
Deleting the speed dial . . . . . 250
Deleting the voice tag . . . . . 256
DEST button . . . . 10, 12, 14, 16, 17, 20, 50
Destination information . . . . . 38
Destination screen . . . . . 20, 50
Destination search . . . . . 49, 50
Destination search by “Address” . . . . . 53
Destination search by “Address Book” . . . . . 64
Destination search by “Coordinates” . . . . . 69
Destination search by “Emergency” . . . . . 64
Destination search by “Intersection & Freeway” . . . . . 65
Destination search by “Map” . . . . . 68
Destination search by “Point of Interest” . . . . . 57
Destination search by “Previous Destinations” . . . . . 63
Destination search by Home . . . . . 52
Destination search by Preset destinations . . . . . 52
Detailed navigation settings . . . . . 217
Details . . . . . 261
Detour setting . . . . . 84
Dialing by name . . . . . 134
Disc coverage area . . . . . 290
Disc slot . . . . . 161, 289
DISP button . . . . . 10, 31
Display phone status . . . . . 263
Display POI icons . . . . . 90
Displaying the title and name . . . . . 158
Distance and time to destination . . . 10, 81
Driving speeds . . . . . 218, 219
DSP control . . . . . 148
Dual map . . . . . 40
Dual map screen . . . . . 39, 40


## E


Edit “Dealer” or “Contact” . . . . . 275
Edit “Location” . . . . . 276
Edit “Phone #” . . . . . 276
Edit route . . . . . 73
Editing address book entries . . . . . 108
Editing area to avoid . . . . . 114
Editing home . . . . . 102
Editing preset destinations . . . . . 105
Editing the Bluetooth® phone . . . . . 233
Editing the device name . . . . . 259
Editing the passcode . . . . . 260
Editing the phonebook data . . . . . 241
Editing the speed dial . . . . . 249
Editing the voice tag . . . . . 256
Eject button . . . . . 162
Ejecting discs . . . . . 162
Emergency button . . . . . 20, 64
Enter a Bluetooth® phone . . . . . 124
Estimated arrival time . . . . . 81
Estimated travel time . . . . . 81


## F


FM button . . . . . 142, 145, 150
FM tab . . . . . 145, 150
Foot print map . . . . . 42
Foot print map button . . . . . 10, 42
Freeway exit information screen . . . . . 76
Freeway screen . . . . . 39
Function help . . . . . 32
Function menu display screen . . . . . 142
Function menu tab . . . . . 142


## G


General button . . . . . 22, 208
General settings . . . . . 208
Go Home button . . . . . 20, 52
GPS . . . . . 278
GPS mark . . . . . 10, 278
Guidance screen for the freeway . . . . . 77
Guidance screen on the freeway . . . . . 39
Guidance with street names . . . . . 218
Guiding the route . . . . . 16

## H

Hands–free system . . . . . 120
Hands–free system
for cellular phone . . . . . 120
Heading–up . . . . . 10, 43
Heading–up symbol . . . . . 43
Help . . . . . 32
HFP (Hands Free Profile) . . . . . 120
Home . . . . . 12, 101

## I

If the player malfunctions . . . . . 173
Important information
about this manual . . . . . 3
Incoming call display . . . . . 262
INFO/PHONE button
. . . . . 10, 23, 124, 140, 289, 290
Information about the icon . . . . . 35
Information items . . . . . 273
Information screen . . . . . 23
Initial screen . . . . . 26
Initializing the Bluetooth®
audio settings . . . . . 271
Initializing the Bluetooth®
phone settings . . . . . 260
Initializing the detailed phone
settings . . . . . 264
Initializing the phone volume
settings . . . . . 226
Input numbers . . . . . 28
Input symbols . . . . . 29
Inputting letters and numbers/List
screen operation . . . . . 28
Inserting discs . . . . . 161
Interrupt call . . . . . 139
Intersection & Freeway button . . . . . 20, 65
Intersection guidance screen . . . . . 39, 77
iPod operation . . . . . 181

## K

Keyboard layout . . . . . 208, 211

## L

Language . . . . . 208, 209
Last 5 cities . . . . . 55, 61
Limitations of the navigation
system . . . . . 278
Line color . . . . . 208, 210
List . . . . . 29
List All Categories button
. . . . . 59, 62, 91, 221
List screen operation . . . . . 28
Listening to satellite radio . . . . . 156
Listening to the radio . . . . . 150
Local POI list . . . . . 92

## M

Maintenance . . . . . 272
Maintenance information . . . . . 27
Maintenance information setting . . . . . 273
Manage phone . . . . . 228
Map button . . . . . 20, 68
Map data . . . . . 290
Map Data button . . . . . 23, 290
Map database information
and updates . . . . . 280
Map DVD . . . . . 290
Map icons . . . . . 43
Map scale . . . . . 41
Map screen operation . . . . . 33
MAP/VOICE button . . . . . 10, 33, 80
Mark button . . . . . 10, 34
Memory point names . . . . . 110
Message button . . . . . 152
Microphone . . . . . 45, 121
Mid . . . . . 148
MP3 . . . . . 168
My places . . . . . 99

## N

Names of areas to be avoided . . . . . 115
Navi. button . . . . . 22, 100, 217
Navigation settings . . . . . 100, 216
Navigation settings screen . . . . . 100, 216
Navigation system function index . . . . . 18
North–up . . . . . 10, 43
North–up symbol . . . . . 43

## O

Off function . . . . . 10, 218, 222
One–touch scroll . . . . . 33
Operating a Bluetooth®
audio player . . . . . 173
Operating a MP3/WMA disc . . . . . 168
Operating a USB memory
or iPod . . . . . 182
Operating an audio CD . . . . . 165
Operating
by voice recognition . . . . . 138, 235
OPP (Object Push Profile) . . . . . 120
Orientation of the map . . . . . 43
Overview buttons
and guidance screen . . . . . 10

## P

Pause guidance . . . . . 89
Pausing and resuming guidance . . . . . 89
PBAP
(Phone Book Access Profile) . . . . . 120
Phone button . . . . . 22, 23, 124, 226
Phonebook . . . . . 130, 236
Playing a Bluetooth® audio . . . . . 178
Playing a disc . . . . . 164
Playing a MP3/WMA disc . . . . . 168
Playing a USB memory or iPod . . . . . 182
Playing an audio CD . . . . . 165
POI as a destination . . . . . 93
POI category change . . . . . 221
POI information . . . . . 36
Point of Interest button . . . . . 20, 57
POIs near the search point . . . . . 62
POIs to be displayed . . . . . 91
Pop–up information . . . . . 218, 225
Portable audio players . . . . . 150, 173, 181
Position/direction calibration . . . . . 223
Preset destination . . . . . 14, 52
Preset destination
touch screen buttons . . . . . 20, 52
Presetting a satellite radio channel . . . 157
Presetting a station . . . . . 151
Previous Destinations button . . . . . 20, 63
PWR/VOL knob . . . . . 142, 145

## Q

Quick guide . . . . . 10
Quick reference . . . . . 20, 22, 23, 142

## R

Radio data system . . . . . 152
Radio ID . . . . . 155
Radio operation . . . . . 150, 155
RAND button . . . . . 167, 172, 180, 188
RDS . . . . . 152
Rear view monitor system . . . . . 200
Rear view monitor system camera . . . 203
Receive on the Bluetooth® phone . . . . 136
Reconnecting the Bluetooth®
audio . . . . . 178
Reconnecting the Bluetooth®
phone . . . . . 129
Registering a Bluetooth® phone . . . . . 228
Registering address book entries . . . . 107
Registering areas to avoid . . . . . 113
Registering home . . . . . 12, 101
Registering preset destinations . . . 14, 104
Registering the phonebook data . . . . . 239
Registering the speed dial . . . . . 246
Registering the voice tag . . . . . 254
Removing a Bluetooth® audio . . . . . 268
Reordering destinations . . . . . 82
Resume guidance . . . . . 90
Ring volume setting . . . . . 227
Route button . . . . 10, 82, 83, 84, 85, 87, 89
Route guidance . . . . . 75
Route guidance screen . . . . . 76
Route overview . . . . . 85
Route preference . . . . . 87
Route preview . . . . . 86
Route trace . . . . . 94
RPT button . . . . . 167, 172, 180, 188

## S


Safety instruction . . . . . 3
SAT button . . . . . 142, 145, 150, 156
SAT tab . . . . . 145, 156
Satellite radio channel category . . . . . 156
Satellite radio tuner malfunctions . . . . 159
Satellite tuner . . . . . 155
Scale indicator . . . . . 10, 41
SCAN button . . . . . 152, 157, 166, 171, 187
Screen adjustment . . . . . 31
Screen configuration button . . . . . 10, 39
Screen for navigation settings . . . . . 218
Screen for voice settings . . . . . 215
Screen layout function . . . . . 222
Screen off . . . . . 31
Screen scroll operation . . . . . 33
Screens for clock settings . . . . . 213
Screens for general settings . . . . . 208
Search area . . . . . 50
Search by “Address” . . . . . 53
Search by “Address Book” . . . . . 64
Search by “Category” . . . . . 59
Search by “Coordinates” . . . . . 69
Search by “Emergency” . . . . . 64
Search by “Intersection & Freeway” . . . 65
Search by “Map” . . . . . 68
Search by “Name” . . . . . 57
Search by “Phone #” . . . . . 62
Search by “Point of Interest” . . . . . 57
Search by “Previous Destinations” . . . . 63
Search by Freeway Entrance/Exit . . . . . 67
Search by Home . . . . . 52
Search by Intersection . . . . . 66
Search by Preset destinations . . . . . 52
Search by street address . . . . . 55
Search point from along my route . . . . . 60
Search point from near a destination . . . . . 61
Search point from near city center . . . . 60
Search point from near here . . . . . 60
Searching for a desired disc . . . . . 166
Searching for a desired file . . . . . 171, 187
Searching for a desired folder . . . 171, 187
Searching for a desired track . . . . . 166
SEEK/TRACK button . . . . . 142, 152, 157, 165, 169, 179, 185
Select button . . . . . 165, 168, 169, 184, 185
Select POI icons . . . . . 221
Select portable player . . . . . 264
Select route features . . . . . 88
Select route type . . . . . 87
Selecting a Bluetooth® phone . . . . . 231
Selecting a city to search . . . . . 53, 58
Selecting a desired album . . . . . 180
Selecting a desired disc . . . . . 164
Selecting a desired file . . . . . 169
Selecting a desired file or track . . . . . 185
Selecting a desired folder . . . . . 168, 184
Selecting a desired track . . . . . 165, 179
Selecting a keyboard layout . . . . . 211
Selecting a language . . . . . 209
Selecting a play mode . . . . . 183
Selecting a satellite radio channel . . . . 157
Selecting a station . . . . . 152
Selecting connection method . . . . . 266
Selecting from the categories . . . . . 59
Selecting from the last 5 cities . . . . . 55, 61
Selecting the desired mode . . . . . 145, 189
Selecting the line color . . . . . 210
Selecting the search area . . . . . 50
Setting and deleting destinations . . . . . 82
Setting Bluetooth® audio . . . . . 267
Setting home as the destination . . . . . 17
Setting route . . . . . 84
Setting the phonebook . . . . . 236
Setting the voice tag . . . . . 253
Setting up the “Address Book” . . . . . 106
Setting up the “Areas to Avoid” . . . . . 112
Setting up the “Home” . . . . . 101
Setting up the “Preset Destinations” . . . . . 103
Setup . . . . . 207
SETUP button . . . . 10, 22, 100, 208, 213, 214, 217, 226, 264, 272
Setup screen . . . . . 22
Show free flowing traffic . . . . . 96, 218, 221
Show on map . . . . . 90
Show on Map button . . . . . 10, 90, 94, 96
Show XM® NavTraffic information . . . . . 96, 97
Single map . . . . . 40
Single map screen . . . . . 39, 40
Sort . . . . . 30
Sound icons . . . . . 109
Speech command system . . . . . 44, 144
Speed dial . . . . . 132, 246, 249, 250
Speed dials setting . . . . . 245
Starting route from adjacent road . . . . . 89
Starting route guidance . . . . . 70
Steering switches . . . . . 189
Street name . . . . . 53, 55
Surround function . . . . . 148
Switching between audio functions . . . 145
Switching the screens . . . . . 39

## T

Talk on the Bluetooth® phone . . . . . 137
Talk switch . . . . . 44, 144
Telephone . . . . . 120
Telephone and information . . . . . 119
Telephone settings . . . . . 226
Telephone switch . . . . . 121
Time zone . . . . . 213, 214
Tire change calibration . . . . . 223, 224
Tone . . . . . 148
Tone and balance . . . . . 148
Touch screen operation . . . . . 27
Traffic announcement . . . . . 154
Traffic button . . . . . 154
Traffic voice guidance . . . . . 96, 215, 216
Transferring a phone number . . . . . 237
Treble . . . . . 148
TUNE/FILE knob
. . . . . 142, 150, 156, 169, 185
Turn list screen . . . . . 39, 78
Turning the audio system on and off
. . . . . 145
TypeSeek button . . . . . 152
Typical voice guidance prompts . . . . . 79

## U

Unit of measurement . . . . . 208, 210
USB memory operation . . . . . 181
USB tab . . . . . 145, 182
Using your audio system . . . . . 143

## V

Vehicle button . . . . . 22, 272
Vehicle settings . . . . . 272
Voice button . . . . . 22, 214
Voice guidance in all modes . . . . . 215
Voice recognition . . . . . 134, 138, 235
Voice recognition guidance . . . . . 215
Voice settings . . . . . 214
Voice tag . . . . . 134, 253
Voice volume . . . . . 215
Voice volume setting . . . . . 227
Volume . . . . . 145, 189, 215, 226
Volume setting . . . . . 226

## W

WMA . . . . . 168

## X

XM® NavTraffic . . . . . 96
XM® NavTraffic icon . . . . . 97
XM® NavTraffic indicator . . . . . 97
XM® NavTraffic information arrow . . . . . 97
XM® NavTraffic mark . . . . . 10
XM® NavTraffic text information . . . . . 38
XM® Satellite Radio broadcast . . . . . 155

## Z

Zoom in button . . . . . 10, 41
Zoom out button . . . . . 10, 41

yU-8

Publication No.OM41446U
Part No.01999-41446
Printed in Japan 01-1110-00 Z
アバロン Navigation（北米U）